



# Final Report

Confidential

**P603 – Geological, Tectonic and Metallogenic Relations of South China**

November 2002

CODES – University of Tasmania



# **Geological, tectonic and metallogenic relations of South China**

**Khin Zaw, Eleanor Bruce, Clive Burrett, Ron Berry and Ross Large**

**AMIRA project P603**

**November 2002**





UNIVERSITY  
OF TASMANIA

Produced by the  
Centre for Ore Deposit Research  
School of Earth Sciences  
University of Tasmania  
GPO Box 252-79  
Hobart, Tasmania  
Australia 7001

*An ARC Special Research Centre at the University of Tasmania*

November 2002

## Contents

Geological, Tectonic and Metallogenic Relations of South China — Khin Zaw .....	1.1
Geological GIS Database of South China — Eleanor Bruce and Sue Jungalwalla .....	2.1
Paleogeographic and Tectonic Development of South China — Clive Burrett .....	3.1
Structural History of South China — Ron Berry .....	4.1

## Geological, Tectonic and Metallogenic Relations of South China

Khin Zaw

Centre for Ore Deposit Research, University of Tasmania

### EXECUTIVE SUMMARY

This final report presents the GIS compilation of geology and mineral deposits of South China. Compilation of the geology database have been completed for Yunnan, Sichuan, Guizhou, Guangxi, Hunan, Guangdong, Jiangxi, Hubei, Fujian, Anhui, Zhejiang, Jiangsu and Shandong covering the entire South China Terrane. CD-ROMs including geology, geochronology and mineral deposit data for these provinces are delivered to the sponsors with this report. Altogether more than 3300 mineral deposits and occurrences, and 1067 geochronological data points have been compiled spatially from the published literature.

Nearly 400 mineral occurrences are recorded for Yunnan. At least five different styles of lead-zinc-silver mineralisation occur in Yunnan: (1) sedimentary exhalative (Sedex) deposits (e.g., Tertiary Jingding/Lanping deposit), (2) with copper in volcanic-hosted massive sulphide (VHMS) deposits (e.g., Carboniferous Laochang deposit, and the recently discovered Carboniferous Dapingzhang deposit), (3) with copper and tin in lead-zinc skarn deposits (e.g., Triassic Hongshan deposit), (4) with precious metals in veins and porphyry deposits (e.g., Beiya deposit), and (5) with copper in Sn-W vein and skarn deposits (e.g., Mengzima). Yunnan also has the potential for Carlin-type and mesothermal gold, porphyry copper-gold, sedimentary copper and mafic-ultramafic-hosted Ni-Cu deposits.

Similarly to Yunnan, Sichuan province has the potential for base and precious metal mineralisation. About 300 mineral occurrences have been recorded for Sichuan. The province has significant stratabound lead-zinc-silver deposits, Carlin-type gold deposits and ultramafic-hosted Cu-Ni deposits. At least, two major styles of lead-zinc-silver mineralisation occur in Sichuan: (1) volcanic-hosted massive sulphide (VHMS) deposits (e.g., Triassic Gacun deposit), and (2) MVT deposits (e.g., Sinian Daliangzi deposit). Sichuan has excellent potential for the discovery of world class micro-disseminated Carlin-type gold

deposits. Many Carlin-type deposits are distributed in NW Sichuan, Gansu and Shaanxi, an area also known as the 'northern Golden Triangle' of China.

Guizhou and Guangxi provinces are adjacent to Yunnan and Sichuan. There are approximately 250 metallic and non-metallic mineral occurrences recorded for Guizhou and about 420 for Guangxi. The two provinces are part of the 'southern Golden Triangle' of China, which forms the region at the junction of Yunnan, Guizhou, and Guangxi provinces. This region has excellent potential for Carlin-type gold deposits.

About 323 metallic mineral deposits have been compiled for Hunan and about 310 for Guangdong. Hunan and Guangdong provinces have many polymetallic lead-zinc deposits associated with Indosinian (Triassic) and Yanshanian (Jurassic to Cretaceous) magmatism (e.g. Shizhuyuan deposit). Significant Devonian to Carboniferous stratabound base and precious metal mineralisation also occur in these provinces and appear to be similar to Sedex type deposits (e.g. Fankou and Dabaoshan deposits).

In addition, about 220 mineral occurrences for Jiangxi, 219 for Hubei, 152 for Anhui and 104 for Jiangsu provinces are recorded. 132 deposits for Fujian and 166 for Zhejiang and 340 occurrences for Shandong province are compiled. The Jiangxi province has major vein-type tungsten-tin-bismuth-beryllium-sulphide deposits associated with Yanshanian magmatism (e.g., Xihuashan deposit), and the largest porphyry copper deposit in China (e.g., Dexing deposit). Dexing has 1500 Mt ore @ 0.43 % Cu, 0.02 % Mo, 0.16 g/t Au and 1.9 g/t Ag approximately equivalent to 6.45 Mt Cu, 0.25 Mt Mo, 24 t Au and 285 t Ag. Au-(Ag-Mo)-rich porphyry-related Cu-Fe skarn deposits are also found in Jiangxi (Chengmenshan, 1.7 Mt metal @ 0.76 % Cu, 57 t @ av. 0.25 g/t Au and 224 t @ 9.9 g/t Ag, and Wushan, 2.48 Mt metal @ 1.38 % Cu, 67 t @ av. 0.5 g/t Au). This part of the Jiangxi province is also part of the Lower to Middle Yangtze River metallogenic belt of China that has more than 600 t Au. This metallogenic belt extends into the Hubei, Anhui and Jiangsu provinces. The most significant deposits are Tonglushan

(1 Mt metal @ 1.8 % Cu, 69 t @ 1.15 g/t Au), Jilongshan (0.3 Mt metal @ 1.6 % Cu, 37 t @ 4 g/t Au), Fengshandong (0.7 Mt metal @ 1.2 % Cu, 16 t @ 0.38 g/t Au), Shitouzui (1 Mt metal @ 1.8 % Cu, 19 t @ 0.5 g/t Au), and Jiguanzui (20 t @ 4.87 g/t Au).

Similar deposits are found in Anhui. These are Xinqiao (0.5 Mt metal @ 0.7 % Cu, 24 Mt metal @ 46 % Fe, 105 t Au @ 0.3 ? g/t Au in sulphide ore and 11.2 t Au @ 4.7 g/t Au in oxide ore), Manshan-Tiamashan (32 t @ 6.5 g/t Au), Shizishan (46 t @ 0.3 g/t Au) and Huangshialoshan (13.5 t @ 5.8 g/t Au). Jiangsu province also hosts skarn gold deposits (e.g., Fuiushan, 9 t @ 0.85 g/t Au). In addition, Jiangsu province has Sedex style deposits such as Qixiashan (0.4 Mt metal @ 2.6 % Pb, 0.8 Mt metal @ 0.8 % Zn and 0.4 Mt metal @ 17 % Mn with gold credit (27 t @ 0.9 g/t Au), although the deposits were often overprinted by skarn system associated with Yanshanian magmatism.

Fujian and Zhejiang provinces cover the South China foldbelt along the southeastern margin of the Yangtze craton and are characterised by well-developed Yanshanian intrusive to subvolcanic rocks associated with porphyry to epithermal type copper-gold mineralisation and mesothermal vein deposits. The most important example is the Zijinshan district in Fujian (~100 Mt of ore containing at least 1.6 Mt metal @ 1.09 % Cu and 15 t of Au @ 0.14 g/t Au and 619 t of Ag @ 6.2 g/t Ag). It is the only high-sulphidation epithermal system in China. Epithermal to mesothermal vein-types are found in Zhejiang (e.g., Zhilingtou, 2 Mt ore grading 12 g/t Au, 306 g/t Ag).

Although part of Shandong province is located in the North China Terrane, we included the entire province in our database to compare and contrast the palaeogeographic, tectonic and metallogenic relations of the South and North China Terranes. The province has unique world class granite-hosted orogenic gold deposits, and is a major producer of gold in China with ore reserves of more than 900 t Au. The most important gold deposits are: Linglong deposit (>100 t @ 3-30 g/t Au), Sanshandao deposit (~60 t @ 7 g/t Au), Cangshang (~60 t @ 4 g/t Au), Jiaojia (>60 t @ 7 g/t Au), Xincheng (>60 t @ 8 g/t Au), Wangershan (45 t @ 7-8 g/t Au), Jingqingding-Rushan (25 t @ 9 g/t Au), Donggerzhuang (20 t @ 11 g/t Au), Hedong and Shangzhuang (~20 t @ 7 g/t Au).

The methodology for GIS compilation for the project is reported by Dr. Eleanor Bruce. Detailed stratigraphic correlation and synthesis of fault history of South China across individual provinces are also presented by Dr. Clive Burrett and Dr. Ron Berry in this report.

The project successfully integrated the geology, tectonic and metallogenic relations of South China. The South China region is rich in mineral resources and has the potential for a world class mineral discovery. Many giant base metal deposits (e.g., Baiyinchang VHMS and Dongshenmio SEDEX deposits), Porphyry copper deposits (e.g., Yulong), copper-nickel deposit (e.g., Jinchuan), several world class orogenic gold deposits in Henan and Xinjiang provinces, and Carlin type deposits in Gansu and Shaanxi are also located in the North China Craton and in the suture zone along the South and North China Cratons. Similar studies should be undertaken for the North China Craton in order to understand the palaeogeographic, tectonic and metallogenic relation of the formation of these giant ore deposits of China during the collision and amalgamation of the South and North China Cratons.

## 1. INTRODUCTION AND BACKGROUND

This final report presents the research outcome of the AMIRA P603 project "Geological, Tectonic and Metallogenic Relations of Mineral deposits in South China". The P603 project has two programs: (1) GIS (Geographic Information System) compilation of geological, geochronological and mineral deposit data, and (2) stratigraphic, tectonic and metallogenic studies. This program builds on the SE Asia AMIRA P390A project, which was successfully completed in 1999. The aim of P603 was to establish a similar and compatible GIS, digital geoscience data set and mineral deposit database for South China. The full aims of the P603 project as previously outlined to the sponsors are:

1. To establish a GIS (ARC/INFO, ArcView and MapInfo) integrated, comprehensive digital geoscience data set and mineral deposit database for South China focussing on the distribution of ore deposits building on the successful AMIRA project P390A for mainland SE Asia.
2. To undertake a tectonic and metallogenic analysis of the selected mineralised belts in the region, with particular emphasis on geological features, structural relationships, and regional metal distribution based on the GIS database.
3. To develop a geotectonic and metallogenic model for the evolution and origin of mineralised belts in these regions.

South China is a resource-rich region just north of Myanmar, Lao PDR and Vietnam. The South China region includes the largest metallogenic provinces in China with world-class base and precious metal deposits (Mineral Deposits of China, 1990, 1992, 1995; Zhai and Deng, 1996; White, 2002; Yang et al., 2002). The Sanjiang region, along the western part of South China, covers Yunnan and Sichuan and is notable for its mineralised accreted island arcs, back-arcs and rift basins, and contains a diversity of mineral deposit types (Hou Zengqian et al, submitted 2002a, 2003a in press). Mineralisation styles in these provinces and adjacent parts of Myanmar, Laos and Vietnam show many similarities. For instance, the VHMS Pb-Zn-Ag-Cu type Laochang deposit in Yunnan and the Gacun deposit from Sichuan (e.g. Sun Haitian, 1992; Yang and Mo, 1993; Hou and Mo, 1993; Yang et al., 1993, 1999; Hou Zengqian et al., 1999; Hou Zengqian et al., submitted 2002a) have mineralisation styles comparable with the Bawdwin deposit in NE Myanmar (Khin Zaw, 1990, 1992; Khin Zaw and Burrett, 1997) and the Tesek Chini deposit in Malaysia (Khin Zaw et al., 1999a).

South China also hosts copper-(gold) bearing porphyries and mesothermal gold deposits (e.g., the Beiya, Yangla, Jincang deposits in Yunnan, the Denxiang deposit in Jiangxi, the Gaocun deposit in Guangdong). Some of these porphyry copper deposits may also contain molybdenum (e.g., the Machangqing deposit in Yunnan). Base metal skarn deposits in South China are widely distributed along the lower reaches of the Yangtze River (e.g., Taihe Zhou, 1995, 1999; Yusheng Zhai et al., 1996; Yiming Zhao et al., 1999; Yuanming Pan and Ping Dong, 1999). They are also major sources of gold in China, and gold only skarns or skarns with copper are also widely distributed along the lower reaches of Yangtze River (Yanjing Chen et al., in preparation), and account for more than 20 % of China's gold resources.

Cu-Fe type VHMS deposits and sandstone-hosted Sedex type deposits (e.g., Jingding) are found in the Sanjiang Region. Carlin-type gold deposits are also widely distributed in the northern Golden Triangle (Sichuan, Gansu and Shaanxi — also known as Chuan-Shaan-Gan) and the southern Golden Triangle (Guizhou, Guangxi and Yunnan — also known as Dian-Gui-Qian) (e.g., Taihe Zhou et al., 2002; Hu Ruizhong et al., 2002; Li and Peters, 1998; Peters, 2002).

Significant Devonian to Carboniferous base and precious metal mineralisation also occurs in the eastern part of the South China Terrane covering Guangdong, Fujian, Jianxi, Anhui and Jiangsu provinces along the

margin of the Yangtze Craton (e.g., Gu Lianxing et al., 1993, 2000). Different metal associations are also recorded (e.g., Pb-Zn type Fankou deposit in Gaungdong province, Cu-Fe type Wushan and recently discovered Yongping deposits in Jiangxi province) (e.g., Gu Lianxing et al., 1993, 2000). South China also hosts significant tungsten-tin-sulphide skarn/vein deposits (Chen et al., 1992; Yingjun and Dongsheng, 1993) and these belts extend south into SE Asia. South China is also rich in antimony resources accounting for 55 % of the world's antimony reserves with large world class deposits such as the Xikuangshan and Woxi deposits in Hunan and Qinglong and Banpo in Guizhou (Wu Jaida et al., 1990; Wu Jaida, 1993; Xiongwei Hu et al., 1996).

## 2. GIS COMPILATION

The P603 project area is shown in Figure 1 together with the P390A project area for the GIS compilation of the SE Asian geology and mineral deposits. SE Asia and Mainland China regions are composed of major crustal terranes (Fig. 2). The P390A project covered two main geological terranes: the Shan-Thai Terrane (Myanmar, Laos, western Thailand and SW Yunnan south of the Red River suture zone) and the Indochina Terrane (Laos, Cambodia, eastern Thailand and Vietnam). This P603 project focuses on the South China Terrane. Provinces covered by this GIS compilation in the South China Terrane are shown in Figure 3. Although mineral resource data are available for South China, no comprehensive geoscience and mineral deposit data sets existed in digital format, and such a database has not yet been established in English.

Data capture and establishment of digital databases for South China were undertaken using ARC/INFO GIS software. The detailed methodology for GIS compilation was comprehensively described in the previous AMIRA reports (Khin Zaw and Rice, 1996a, 1996b, 1997a; Khin Zaw et al., 1997, 1998, 1999a, 1999b; Khin Zaw et al., 2000a, b). Additional information for the data capture is presented by Dr. Eleanor Bruce in this final report. Geological maps of the provinces at 1:500,000 or 1:1,000,000 scales have been digitised. These scales are useful for depicting regional deposit groupings and large-scale structures while the geological setting of individual deposits can be displayed. All digital data are presented to the sponsors in CD-ROM format with this final report. The following colour scheme has been adopted:

Epoch	Colour
Quaternary	Yellow
Tertiary	Orange
Mesozoic	Green
Paleozoic	Blue
Precambrian	Purple
Intrusives and volcanic rocks	Red
Mafic and ultramafics	Black

The different shading and patterns may be used to describe different stratigraphic and lithological units for a particular geological period (e.g. Cenozoic, Mesozoic, Paleozoic etc) but these retain the original colour of the geological period (e.g. green for Mesozoic). A similar colour scheme has been also used for the SE Asian P390A database.

Geology Legend: We have also established the ArcView Legend (avl. file) for the Geology Legend incorporating the lithological and stratigraphic characteristics. We documented and defined the polygon ID numbers and descriptions for each geological and stratigraphic-lithologic unit for each province. These polygon ID numbers and descriptions are important as these data may be extensively applied for future regional geological correlation across individual provincial boundaries. The GIS compilation of geology and mineral deposit database will be reported for each province as below.

## 2.1. Yunnan Province

The geology and metallogeny of Yunnan province was presented in the previous AMIRA report (Khin Zaw et al., 1999, 2000, 2001), and is briefly described here. Yunnan province has a total land area of 394,000 km<sup>2</sup> and a population of 40.94 million. It is bounded on the east by Guangxi and Guizhou, on the north by Sichuan and on the northwest by Tibet. It has a total boundary of 4000 km with Myanmar on the southwest, Laos PDR and Vietnam to the south. Yunnan province has potential for recoverable mineral resources of lead, zinc, silver, copper, gold, nickel, cobalt, tin, the platinum group, thallium, indium, and cadmium.

The Bureau of Geology and Mineral Resources (BGMR), Yunnan province has a GIS section that is responsible for compilation of geological, geophysical (gravity and aeromagnetics), geochemical (stream sediments) and remote sensing (e.g., TM and SPOT) data on scales of 1:50,000 to 1:1,000,000 for the Yunnan province. The Bureau has PC Arc/Info, MAPGIS, ArcView, MapInfo and TNTmips software. BGMR is also involved in the project "Integrated Assessment and Development of Mineral Resources within the Greater Mekong Subregion" organised by UN-ESCAP, Bangkok covering Myanmar, Cambodia, Yunnan, Lao PDR, Thailand and Vietnam, and they

have presented a report to the UN-ESCAP about the mineral resource potential of Yunnan (Ding Jun, 1999). BGMR has also applied GIS techniques to resource assessment and mineral evaluation in parts of Yunnan province. The GIS section at BRGM has 22 staff but lacks of expertise in deposit database development. They have not prepared a mineral deposit database in English.

### 2.1.1. GIS coverage of geology for Yunnan

Geological studies in Yunnan province date back to the mid-19th Century, and the best English source of geological data for Yunnan can be found in the geological memoir Series 1, No. 21 on the Regional Geology of the Yunnan province (1991). Geological investigation in Yunnan started after 1911 and was well-developed during the war of resistance against Japan (1937–1945). The Bureau of Geology and Mineral Resources for Yunnan province was established in 1958 and systematic geological mapping has been undertaken since then. A 1:1,000,000 scale geological map was completed in 1965. The Bureau also produced geological maps at 1:200,000 scale covering Yunnan in 1985. Mapping on 1:50,000 scale was started in 1980. About 137 map sheets were completed by 1999 and mapping to fill the gap is in progress. For this P603 project, the 1:1,000,000 scale geological map of Yunnan has been digitised. A detailed digitised geological map of Yunnan province is shown in Figure 4 together with a revised polygon ID for each stratigraphic and lithologic unit.

### 2.2.2. MINDEP database for Yunnan

A considerable amount of spatial mineral deposit data for Yunnan province is available in the literature (e.g., Ding Jun, 1999). For the AMIRA SE Asia P390A project, mineral deposit data for western Yunnan have been compiled, and these data are included in the current P603 project database. The Chinese Academy of Geological Sciences (CAGS) published three sets of 1:4,000,000 scale Mineral Resources Maps of China in 1987 and 1:5,000,000 scale Mineral Resources Maps of China in 1992 and 1999 with explanatory notes for metals, non-metals and energy resources of China (Guo, 1987; Song, 1992; Chen Yuchuan, 1999). These maps show major metal and non-metal deposits of Yunnan. The Chinese Government also published "The Discovery History of Mineral Deposits of China-Yunnan" in 1996. This publication includes about 160 metal and non-metal occurrences of Yunnan. The Metal Mining Agency of Japan (MMAJ) has compiled more than 500 major mineral deposits in China including South China provinces on their web site ([www.mmaj.jp](http://www.mmaj.jp)). As suggested by the sponsors in the previous meetings, we established the spatial data of

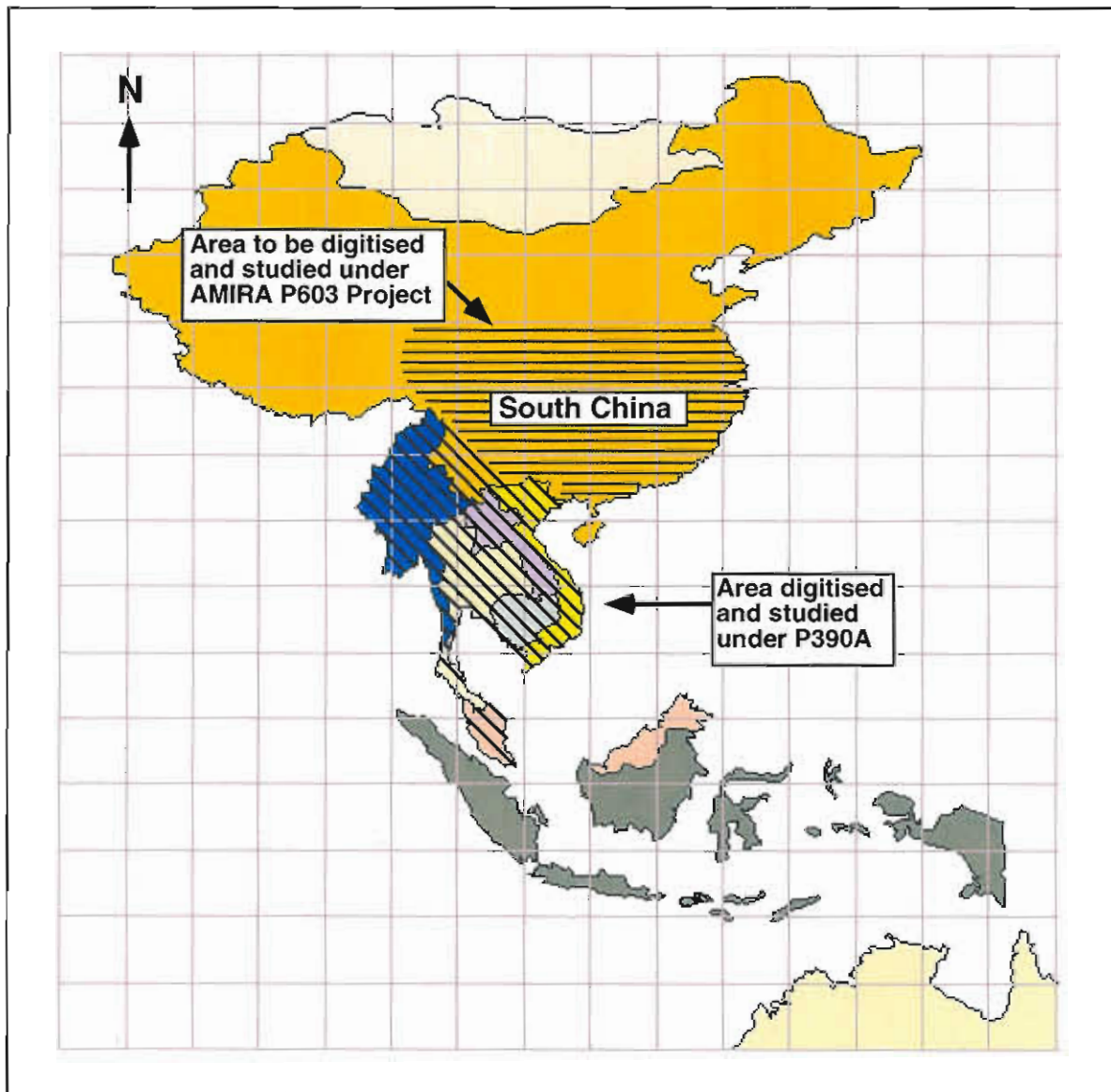


Fig. 1. Map showing the area to be digitised and studied under the AMIRA P603 project.

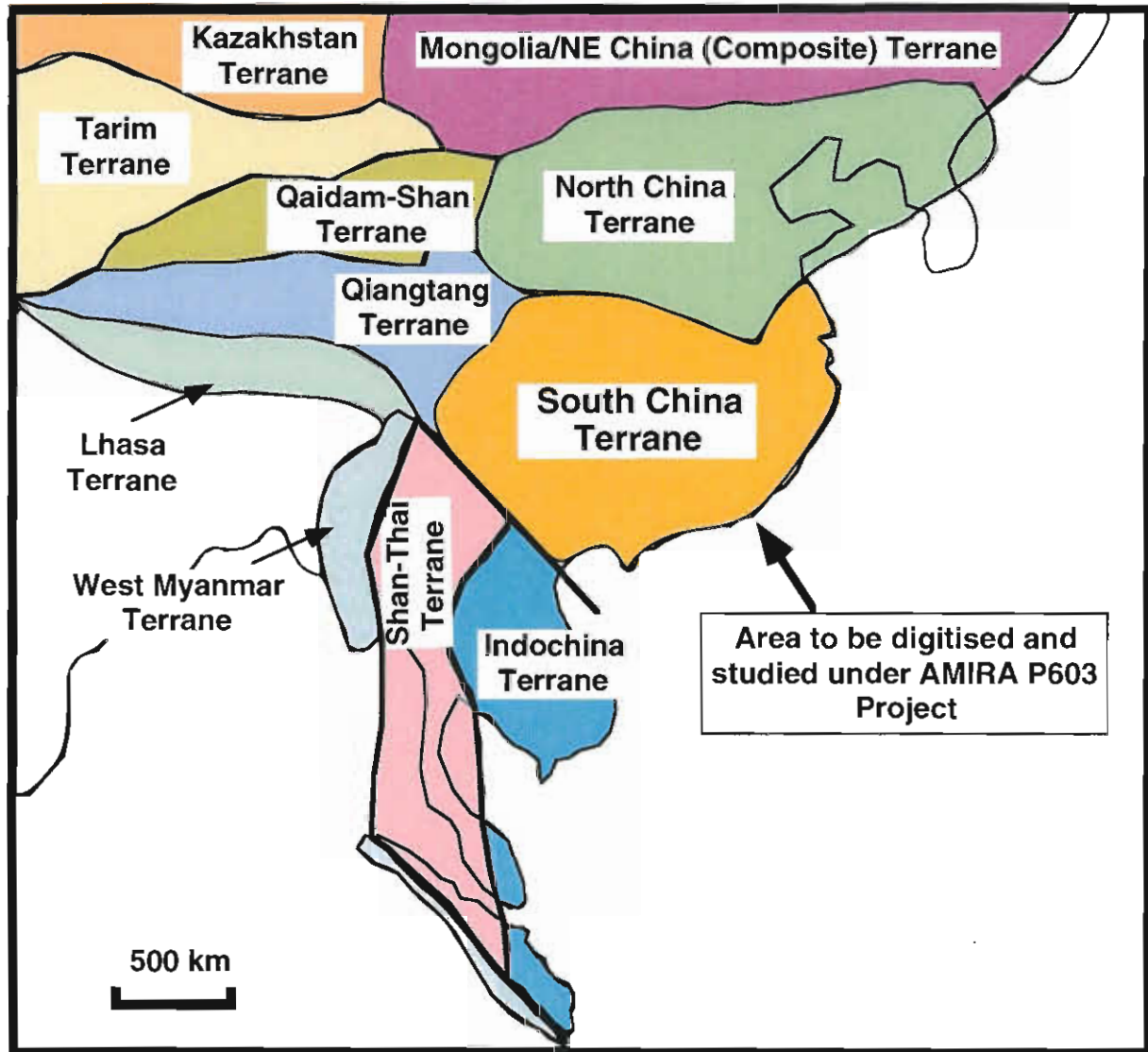


Fig.2. Map showing major crustal terranes in SE Asia and China and the area to be digitised and studied under the P603 project. West Myanmar, Shan-Thai and Indochina terranes have been digitised and studied under the P390A project.

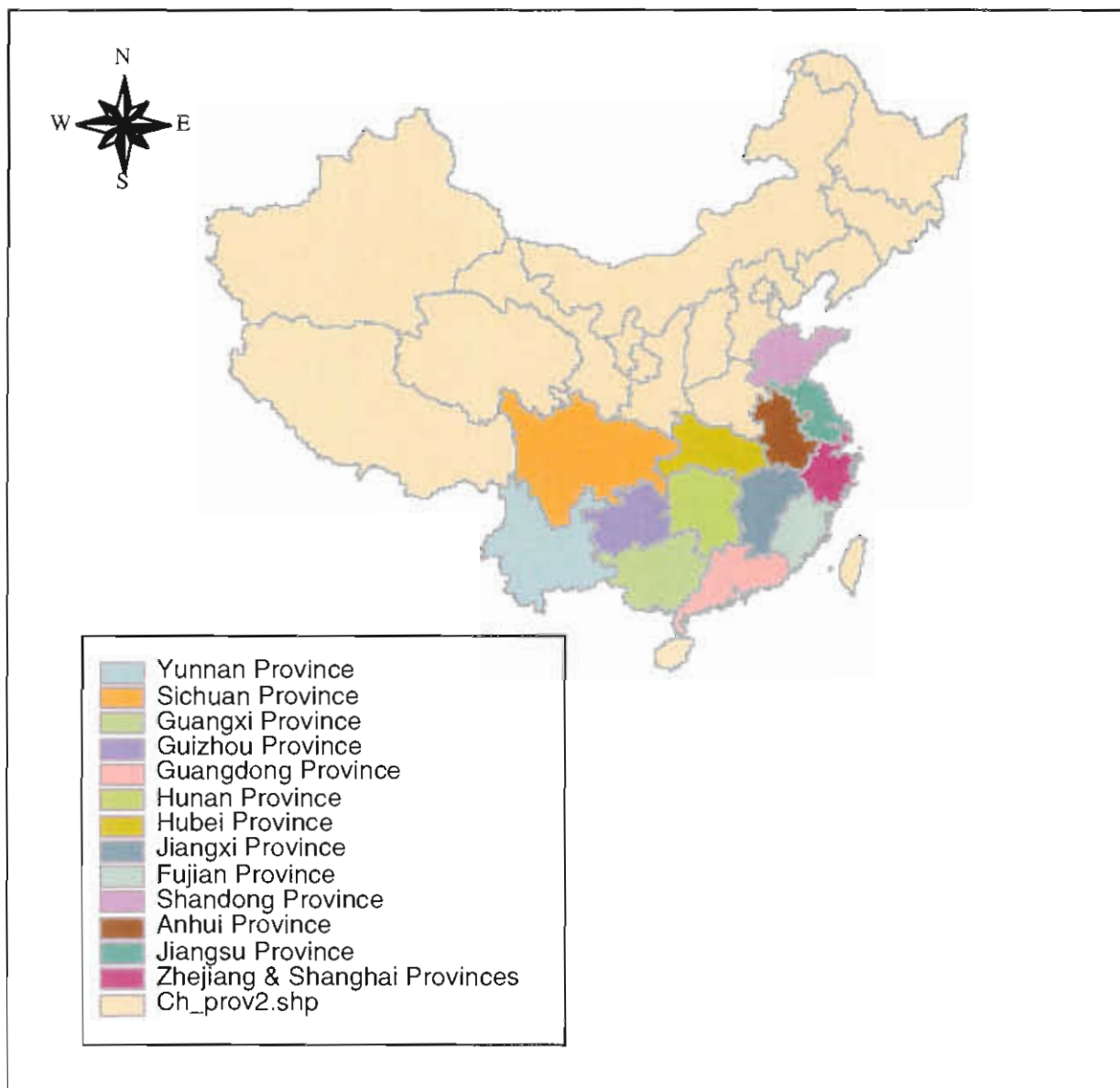


Fig. 3. Map showing provinces in South China to be covered by this AMIRA P603 project.

these deposits from the MMAJ maps. MMAJ listed about 50 major deposits from Yunnan. Dr. Khin Zaw visited BRGM, Yunnan and met with Dr. Ding Jun in 1999 and 2000 for collaborative mineral deposits research projects in Yunnan, and Dr. Ding Jun also provided Yunnan mineral deposit data in Chinese. However, as the seal of BRGM is not included in the agreement letter of intent, we excluded the data provided by Dr. Ding Jun in this database. We also acquired mineral deposit data for South China from ECONOMINE (<http://www.econominechina.com/>) and made an agreement to use the data for this project.

Nearly 400 mineral occurrences have been recorded for Yunnan including lead-zinc-copper-silver, iron, tungsten, gold, and nickel-copper-platinum-palladium occurrences (Fig. 5). Many base metal deposits are widely distributed in Yunnan and there is potential for world class base metal discoveries in Yunnan.

**Lead-zinc-silver deposits:** The relationships of geology and lead-zinc-silver deposits are shown in Fig. 6. At least five different styles of lead-zinc-silver mineralisation occur in Yunnan:

1. With copper in sedimentary exhalative (Sedex) deposits (e.g., Tertiary Jingding/Lanping deposit) and Mississippi Valley Type (MVT) deposits (e.g., Carboniferous Qilinchang deposit),
2. With copper in volcanic-hosted massive sulphide (VHMS) deposits (e.g., Carboniferous Laochang deposit, and the recently discovered Carboniferous Dapingzhang deposit),
3. With copper and tin in lead-zinc skarn deposits (e.g., Triassic Dadongchang and Hongshan deposits),
4. With precious metals in veins and porphyry deposits (e.g., Beiya deposit), and
- (5) With tin and copper in Sn-W vein and skarn deposits (e.g., Mengzima).

**Sedex and MVT deposits:** The Jingding deposit is the largest Sedex type deposit in China (Fig. 6) and contains a geological resource of 220 Mt ore grading 7.0 % Zn+Pb, 5.8 g/t Ag and 0.08 % Cd (Kyle and Ning Li, 2002). The deposit is hosted in the Eocene Yunlong Formation consisting of sandstone, siltstone and limestone. These rocks form the upper section of the Lanping-Simao basin developed during the Permian to Tertiary. The deposit occurs in the northern part of the Lanping-Simao basin (e.g., Qingtong et al., 1992; Shangqing and Sanchuan, 1993; Junlie et al., 1994; Ning Li and Kyle, 1997; Kyle and Ning Li,

2002). The ores were deposited in a smaller sub-basin (probably a rift basin) rich in gypsum. The mineralisation is stratabound with enrichment of celestite (SrCO<sub>3</sub>) at the base and followed by barite, then sphalerite and galena. The deposit area is also characterised by thrusting of Upper Triassic limestone and Jurassic sandstone. The presence of MVT deposits has also been recently reported in Yunnan (e.g., Qilinchang deposit). The Qilinchang deposit is hosted in the Baizuo Formation (Lower Carboniferous) dolomite, and the ore reserves are about 3.32 Mt grading 17.5 % Zn and 6.6 % Pb (Chaoxian Zhou et al., 2001). The ore minerals are sphalerite, galena, and pyrite with a gangue of quartz and carbonates.

**VHMS deposits:** Major VHMS deposits in Yunnan occur in the Upper Palaeozoic island-arc related Changning-Menglian felsic volcanic belt. This belt is 20–60 km wide and 250 km long and extends south into Myanmar. The volcanics are mafic tholeiitic, felsic and alkaline and host both Pb-Zn-Cu-Ag and Cu-Zn types. The Laochang is a Pb-Zn-Cu-Ag type VHMS deposit and the mining activity at Laochang dates back to the 14th Century. The geological ore reserves of the deposit are at least 20 Mt ore grading 3.8 % Pb, 3.5 % Zn, 1.9 % Cu and 113 g/t Ag (Yang and Mo, 1993, 2001; per. comm., Yang, 1999; Hou Zengqian et al., 1999). The deposit is hosted in Upper Carboniferous volcanoclastic rocks of basaltic-andesitic composition with alkaline affinities (Yang and Mo, 1993; Yang et al., 1993, 1999) and the volcanic units are in fault contact with limestone. Major faults striking N-NW occur in the vicinity of the deposit. The ore is generally massive, fine-grained and banded but sedimentary features such as graded-bedding, ripple marks and sulphide clasts are reported. The ore minerals are sphalerite, galena, chalcopyrite, pyrite, pyrrotite, arsenopyrite, minor sulphosalts, bornite, magnetite, hematite and cassiterite. Carbonate minerals are relatively abundant, and realgar and orpiment also occur at the top of the ore lenses.

The Dapingzhang deposit is a recently discovered Cu-Zn type, Upper Carboniferous VHMS deposit in Yunnan (Fig. 6) and is similar to the Laochang deposit. The deposit was discovered in 1996 by a Chinese geological team after following up a regional 1:200,000 scale Cu anomaly, and the geologists later found that local people had already started digging for copper within the Cu anomaly area. The deposit occurs within two small isolated Carboniferous, felsic volcanic inliers near the southwest margin of the Simao basin. The mineralisation occurs along a strike length of 3000 m and the width of sulphide zone is 10–70 m thick. The extent of the sulphide mineralisation has not been closed off towards the SE. The mineralisation consists of banded sulphides of chalcopyrite, sphalerite, galena

and pyrite grading 4.1 % Cu, 1.1 % Zn, 0.6 % Pb, 3.5 g/t Au and 110.6 g/t Ag (per. comm., Paul Chromie, 2000; Hou Zengqian et al, submitted, 2002). The other VHMS deposits are the Cu-Zn type Tongchangjie deposit, the cupriferous Sandashan deposit and Cu-Fe type Dahongshan deposit which are also hosted in Upper Carboniferous to Permian volcanics and metavolcanics.

The Qilinchang Zn-Pb deposit is an example of an MVT deposit in Yunnan. The deposit is hosted in dolomite and limestone of Carboniferous age. The reserves of the deposit are about 3.3 Mt grading 17.5 % Zn and 6.6 % Pb (Chaoxian Zhou et al., 2001). The mineral assemblages are sphalerite, galena, pyrite, and calcite. The presence of thick carbonate sequences of Late Proterozoic (Sinian) to Palaeozoic age and the tectonic setting also suggest that there is a potential for Sinian-aged MVT type base metal deposits in Yunnan. The Sinian MVT deposits are reported to the north, in the Sichuan province (e.g., Daliangzi deposit) (see later Sichuan section). The Daliangzi deposit is hosted in a Sinian carbonate sequence and contains 24 Mt grading 10.4 % Zn, 0.8 % Pb and 43 g/t Ag (e.g., Zheng and Wang, 1991). These deposits are similar in style to the MVT deposits of the Lennard Shelf, Western Australia. BHP discovered a new MVT deposit in the Sinian carbonate units in Sichuan and sold it to a third party. The Sinian is regarded as a local chronostratigraphic (time-rock) term for the pile of sediments deposited on the unconformity caused by the collision of Yangtze and Cathaysian terranes in South China at about 850 Ma. The Sinian sequence ranges in age from about 850 Ma to about 545 Ma (base of Cambrian) and is widely distributed in Yunnan. The Middle Proterozoic to Sinian carbonate sequence in the Janning-Anning county area of Yunnan hosts discordant Zn-Pb mineralisation in cavity-fill, veins and breccia (e.g., Liaocaoba). The nature of mineralisation is not well understood, and is thought to be discordant Sedex type mineralisation or MVT type mineralisation.

**Copper deposits:** Yunnan province has important copper mineralisation styles (Fig. 7). As described above, copper occurs in association with Zn-Pb-Ag-Au type VHMS, Cu-Zn type VHMS (e.g., Permo-Carboniferous Tongchangjie deposit, Yang et al., 1999), Cu-Fe type VHMS (e.g., Permo-Carboniferous Dahongshan deposit, Xu Qidong, 1999), and Sedex deposits. Yunnan also hosts Cu-Fe type Proterozoic deposits (e.g., Dongchuan deposits, Ruan Huichu et al., 1991; Chen Wenming, 1997) but many of these deposits are still poorly documented. These Dongchuan deposits appear to be copper-dominant Sedex deposits (sediment-hosted stratiform copper deposits).

Brown (1997) indicates that this type of copper

deposit is an important, economically attractive, world-class mineral deposit type, traditionally represented by supergiants such as the Kupferschiefer of north-central Europe and the copper belt of Central Africa. They tend to be high-tonnage deposits because of their wide lateral extent along preferred stratigraphic units. As well, their copper grades frequently surpass those of 'competitive' deposit types such as porphyry copper ores and they may contain significant amounts of other highly desirable metals such as cobalt and silver. The presence of copper-cobalt and copper-silver occurrences is also noted in Yunnan. These copper-silver-cobalt associations occur in the Devonian "Red Bed" strata along a strike length of 2 km with a thickness of 2–4 m. The ore minerals are chalcopyrite, bornite, chalcocite, galena and tetrahedrite. Mineralogy and lateral continuity of the deposit show similarities that are typical of a sediment-hosted copper deposit.

Copper is also associated with epigenetic vein-type and epithermal/porphyry deposits in Yunnan (e.g., Beiya deposit) or porphyry deposits (e.g., Xuejiping deposit). Copper bearing vein and skarn (?) deposits are also present. Most of these porphyry copper systems are also associated with molybdenum, and are Himalayan (Tertiary) in age (e.g., Machangqing Cu-Mo porphyry/skarn deposit, Peng et al., 1998), and extend north into Tibet (Hou Zengqian et al., 2003 in press). Examples in Tibet are the Yulong, Mangzhong, Duoxiasongduo, and Malasongduo Cu-Mo (Au) deposits (Hou Zengqian et al., 2003b in press). In Yunnan, copper is also associated with intrusive-related nickel-platinum deposits in ultramafic-mafic rocks (see below).

**Gold deposits:** Yunnan has small-scale gold and silver mining, and the province remains largely unexplored for precious metals. Although Yunnan is not a significant gold producer, its geological and tectonic setting suggests that the province will become a gold producing region. The relationships of gold deposits, faults and granitoid intrusions in Yunnan are shown in Figure 8. Four distinct primary gold mineralisation types may be recognised: (1) Carlin-type gold deposits (e.g., Kuzhubao, Bashishan, Dihei and Miluo) (Chromie, 2002; Chromie and Khin Zaw, 2001; Chromie and Khin Zaw, submitted 2002), (2) epithermal ? Vein, and breccia gold deposits (e.g., Beiya deposit), (3) porphyry copper-gold deposits (e.g., Yangla deposit), and (4) medium to high-grade metamorphic rock-hosted, structurally controlled gold deposits along the Ailaoshan belt (e.g., Jinchang and Daping deposits). Presently available geological information suggests three other possible gold mineralisation styles: (1) skarn (?) copper-gold deposits, (2) Cyprus type copper-gold deposits and (3) gold-platinum-palladium in mafic-ultramafic

intrusives.

The Carlin type deposits are located in SE Yunnan adjacent to the Guizhou and Guangxi provinces, a region known as the southern Golden Triangle. These deposits occur along the western margins of the South China Block; within the Youjiang margin sag-basin covering an area of approximately 100,000 km<sup>2</sup> at the junction between Guizhou, Guangxi and Yunnan provinces (Li and Peters, 1998, Peters, 2002). The Kuzhubao and Bashishan deposits in Yunnan host epigenetic micro-disseminated gold. The gold is hosted within Devonian carbonaceous mudstone units and along fault breccia zones at the contact between Triassic gabbro for the Kuzhubao deposit, and Devonian mudstone units for Bashishan. Gold mineralisation generally occurs within zones of high deformation, especially where later strike-slip and normal faults crosscut earlier low-angled thrust faults. Major sulphide minerals are euhedral and disseminated pyrite, rhombic and acicular arsenopyrite, as well as stibnite and minor iron-poor sphalerite. Gangue minerals are quartz, sericite, calcite, ankerite and chlorite (Chromie and Khin Zaw, 2001; Chromie and Khin Zaw, submitted, 2002). The nature of these deposits in Guizhou and Guangxi provinces will be described in later sections.

**Nickel deposits:** Yunnan has potential for Proterozoic ultramafic-hosted Voisey's Bay type Ni-Cu-Co±PGE mineralisation styles. The Voisey's Bay contains 136 Mt grading 1.59 % Ni and significant Cu-Co credits (Naldrett, 1997; Naldrett and Li, 2000). It is interesting to note that Ni-Cu-Co-PGE deposits also occur at Jinchuan in the Gansu province where mineralisation is hosted in Proterozoic mafic-ultramafic bodies (e.g., Guo and Dentith, 1997; Naldrett, 1997; Barnes and Tang, 1999). The Jinchuan deposit hosts more than 500 Mt of ore grading 1.2 % Ni and 0.7 % Cu. Similar Proterozoic mafic-ultramafic bodies are distributed in Yunnan and Sichuan (for Sichuan see later section). Pt-Pd-Ni-Cu-Co occurrences are also recorded in Yunnan in association with these mafic and ultramafic rocks (Fig. 9).

There is also potential for the Noril'sk type Pt-Pd-Cu-Ni deposit which are associated with Permian to Triassic basaltic volcanic rocks and have 900 Mt grading 2.7 Ni (e.g., Naldrett, 1997). BHP explored for these styles in Yunnan and Sichuan (per. comm., Paul Chromie, 2000).

The Jinbaoshan Pt-Pd-Ni-Cu deposit, located approximately 134 km south of Dali in Mindu county, Yunnan province may be an example. The mineralisation includes platinum group metals; chalcopyrite and pentlandite forming as magmatic segregations into conformable layers within ultramafic sills composed principally of late Carboniferous-Permian? peridotite intruding Devonian siltstone and dolomite. The

deposit was discovered in 1971 by the Third Geological Brigade and further exploration work included geological mapping, magnetic surveys, trenching, aditing and diamond drilling. Chinese geologists estimated a geological resource of 31 Mt grading 1.49 g/t combined Pt+Pd with 1.4 % Cu, and 0.17 % Ni using 0.5 g/t Pt+Pd cutoff value. The deposit is currently under exploration by Pacific Minerals (<http://www.pacific-minerals.com/>). A new sedimentary exhalative Ni-Mo mineralisation style in Cambrian black shale is also reported at Deze, in Yunnan (Lott et al., 1999). The deposits appear to be related to a deep fracture zone extending from Yunnan, through Guizhou, Hunnan, to Zhejiang provinces.

### 3.2. Sichuan Province

Sichuan province lies between 97°21'-110°12'E and 26°03'-34°19'N and it is bordered by Yunnan to the south, Tibet to the west, Qinghai and Gansu to the northwest, Shaanxi and Hubei to the northeast and Guizhou and Hunan to the southwest. Several major orogenic belts in SE Asia and Yunnan pass through Sichuan province and extend into Tibet, Qinghai and Gansu. Similar to Yunnan, Sichuan province has the potential for recoverable mineral resources of lead, zinc, silver, copper, gold, nickel, cobalt, and the platinum group metals.

#### 3.2.1. GIS coverage of geology for Sichuan

For GIS geology coverage, we digitised the 1:1,000,000 scale geological map from geological memoir Series 1, No. 23 on the Regional Geology of the Sichuan province (1991). Preparation of this memoir began in 1984 based on 80 regional geological map sheets at a scale of 1:200,000. The Sichuan province has a stratigraphy ranging in age from the Archaean to the Quaternary and contains important mineralised foldbelts at the western margin of the Yangtze Craton. A detailed digitised geological map of Sichuan province is shown in Figure 10 together with polygon ID for each stratigraphic and lithologic unit.

#### 3.2.2. MINDEP database for Sichuan

Similar to Yunnan, considerable spatial mineral deposit data for the Sichuan province are available in the literature. Dr. Khin Zaw visited Chengdu and met with Prof. Luo Yaonan and the group from the Sichuan Bureau of Geology and Mineral Resources (SBGRM); and also with Prof. Liu Rong and his group from the SW Institute of Metallurgical Mineral Resources Exploration. Both groups assisted the development of the mineral deposit database for Sichuan province. Mr. Luo Yaonan of SBGRM provided an "Atlas of Geological Resources and Environment of Sichuan Province" published by the Chengdu Cartographic

Publishing House in 1998, and Mr. Liu Rong also provided a metallogenic map of Sichuan province showing mineral occurrences including metals, non-metals and energy resources. However, as in the case of Yunnan, there were no seals of SBGRM and the SW Institute of Metallurgical Mineral Resources Exploration in the letter of intent for collaborative mineral deposit research in Sichuan, therefore these maps are not used in this compilation. Dr. Wang Xiaocun from the SW Institute of Metallurgical Mineral Resources Exploration provided gold deposit data from his published work (e.g., Wang Xiaochung and Zhang Zhe-Ru, 1991).

Mineral Resources Maps of China published in 1987, 1992 and 1999 show the major metallic and non-metallic deposits of Sichuan. Metal Mining Agency of Japan (MMAJ) has compiled 32 major mineral deposits of Sichuan province ([www.mmaj.jp](http://www.mmaj.jp)). Dr. Khin Zaw also collaborated with researchers from the Institute of Mineral Resources, Beijing for a VHMS research project in Sichuan province (e.g., Gacun deposit). The book "The Discovery History of Mineral Deposits of China-Sichuan" published in 1996 also includes major metal and non-metal mineral occurrences. Nearly 300 mineral occurrences are recorded for Sichuan (Fig. 11).

**Lead-zinc-silver deposits:** The relationships of geology and lead-zinc-silver deposits are shown in Fig. 12. At least two major styles of lead-zinc-silver mineralisation occur in Sichuan:

1. Volcanic-hosted massive sulphide (VHMS) deposits (e.g., Triassic Gacun deposit), and
2. MVT deposit (e.g., Sinian Daliangzi deposit).

The Gacun deposit is an important polymetallic, Ag-rich (VHMS) deposit in Sichuan (Fig. 12) and occurs in the Triassic submarine, calc-alkaline volcanic belt which lies in the Yidun collisional orogenic zone of Southwestern China. The deposit has metal reserves of 4 million tonnes grading 0.44% Cu, 5.40% Zn, 3.70% Pb, 160g/t Ag and 0.44 g/t Au (Hou Zengqian et al, 2000; Hou Zengqian et al, 2001). It is hosted in felsic volcanics associated with an underlying mafic unit (bimodal suite). The volcanics underwent regional lower greenschist facies metamorphism and related deformation during the Yanshanian-Himalayan Orogeny, resulting in folding and shearing of the ore lenses. The deposit is made up of three mineralised zones: a sheet-like upper massive sulphide zone with exhalite (barite, chert and jasper), a middle stringer-stockwork stratabound zone hosted in rhyolitic volcanics and an underlying lower stringer stratabound

zone occurring in dacitic volcanics. The ore zone is made up of a series of tabular lenses dipping 70–80°W, and extends over a strike length of 1200 m and a depth of 700 m. The ore minerals are sphalerite, galena, chalcopyrite, pyrite, arsenopyrite, bournonite, boulangerite, and gold (Hou Zengqian et al., 2000, 2001). The deposit is similar to sheet-style VHMS deposits (Large et al., 2001) and is comparable to the Cambrian Rosebery VHMS deposit in western Tasmania (Khin Zaw et al., 1997a, 1999c).

Several carbonate-hosted Pb-Zn-Ag deposits occur within the Sinian dolomite unit of the Kang Dian foldbelt in western Sichuan. Currently mined resources include Daliangzi (24 Mt @ 10.4 % Zn, 0.75 % Pb, 43.1g/t Ag) and Tianbaoshan (20 Mt @ 10.1 % Zn, 1.4 % Pb, 93.6g/tAg) (Fig. 12). Host stratigraphy to Pb-Zn mineralisation is mainly the Sinian Upper Dengying Formation consisting of algal and vuggy dolomites which unconformably overlie a Proterozoic basement of phyllite and schists (Huili Group). Cambrian black siltstone, shale and sandstone unconformably overlie the host Sinian sequence and are in turn unconformably overlain by Permian limestone and basalts. Basement stratigraphy has a dominant EW fault structural trend. Sinian and younger platform stratigraphy have NW, NNW and NS fault strikes. Sulphide mineralisation occurs where NW and NNW fault strikes intersect close to regional EW thrust zones (per. comm., Paul Chromie, 2000).

The unconformity between the Cambrian and the Sinian Dengying is important for localising and trapping mineralising fluids. Mineralisation is predominantly epigenetic and occurs within fault-related breccias, veins, joints, karst features and solution collapse breccias. Sphalerite, galena, pyrite, barite and calcite mineralisation occur, along with occasional minor chalcopyrite, and fluorite. Black carbonaceous mudstones are frequently associated with sulphide mineralisation in breccia zones and open space karsts. Oxidised surface occurrences contain hydrozincite and are currently mined at several locations. Most of the known resources were earlier identified in remote areas from regional stream sediment sampling, soil sampling and structural mapping.

During 1993, the Sichuan Kang Dian exploration Joint Venture (SKD) was established comprising BHP Minerals Exploration Inc., two Chinese companies, the South West Metallurgical and Geological Exploration Bureau (SMGEB) and the China Non-Ferrous Metal Industrial Corporation (CNNC) to explore for Daliangzi type Pb-Zn deposits within the Sichuan Kang Dian area. Exploration methods consisted of reconnaissance, regional and detailed mapping, contour and grid soil geochemistry, induced polarisation (IP) surveying and drilling. As these deposits

are similar to MVT deposits in the Lennard Shelf, western Australia (Dorling et al., 1998), BHP adopted the exploration model and criteria used in the Lennard Shelf area and discovered the Dayinchang deposit (5.6 Mt @ combined 3 % Zn +Pb) just south of the Daliangzi deposit.

**Gold deposits:** Sichuan has significant gold potential and lies at the northern Golden triangle of China (Sichuan, Gansu and Shaanxi). The region is currently one of the largest potential producers of gold in China and continues to be the focus of further extensive exploration. More than 30 gold deposits and prospects have been found in Sichuan alone over the past 10 years. These deposits have been compiled together with other gold deposits in Sichuan and their distribution is shown in Figure 13. Four distinct primary gold mineralisation deposit types can be recognised: (1) Carlin-type gold deposits in NW Sichuan adjacent to Gansu and Shaanxi provinces (e.g., Dongbeizai, Qiaoqiaoshang) (Gu Xuexiang, 1996; Wang Xia-Chun and Zhe-Ru Zhang, 1999), (2) tellurium-rich epithermal ? vein gold deposits (e.g., Dashuigou deposit, Jingwen Mao et al., 1995), (3) porphyry copper±gold deposits and (4) medium to high-grade metamorphic rock-hosted, structurally controlled gold deposits. Gold is also associated with VHMS deposits (e.g., Triassic Gacun deposit).

Before the 1980s, gold production in Sichuan was focussed on placer and intrusive-related vein deposits. Sedimentary rock (turbidite)-hosted gold deposits are currently more important in Sichuan. These gold deposits show many characteristics of Carlin-type gold deposits such as host rock, mineralogy and structural setting. The host rocks are mostly Devonian to Triassic carbonaceous, turbidite sequences within the Songpan-Garze accretionary wedge terrain, along the NW margins of the Yangtze Craton. They consist of largely sandstone-siltstone-mudstone, and it is interpreted that the host rocks were accumulated in the back arc basin situated between an active continental island margin (the Kunlun-Qinling fold belt) and a continental island arc (the Yidun island arc).

The dominant structure is N-S and E-W trending regional faults (Palaeozoic) that are crosscut by NW-SE trending faults (Mesozoic). Mineralisation appears to be associated with late structures and occurs mostly within graphitic shear zones or along the altered contacts with quartz-porphyritic or granodioritic dykes of Mesozoic age related to the Indosinian (Triassic) and Yanshanian (Jurassic to Cretaceous) orogeny. Ore mineral assemblages are pyrite, arsenopyrite, realgar, stibnite, scheelite, and traces of chalcopyrite, tetrahedrite, tennantite, sphalerite, galena, native arsenic, native gold, pyrrotite and marcasite. The

gangue minerals are mostly quartz, calcite and dolomite. The gold is commonly extremely fine-grained, usually less than 1 micron and refractory. The deposits also show different metal association from Au-As (Dongbeizai), Au-W (Manaoke), Au-Sb (Qiuluo), and Au-U (Laerma) to Au (Pulongba).

The most important Carlin-type deposits in Sichuan are Dongbeizai and Qiaoqiaoshang (Jingwen Mao et al., 2002). Dongbeizai is one of the largest gold deposits discovered to date in western China (52 t @ 5.54 g/t Au or 1,689,000 oz Au). It is located in Songpan County, about 25 km northwest from the city of Songpan, at an elevation of 3000 m. It was discovered during early 1980 as a result of a reinvestigation program of old realgar showings by the Regional Geological Survey Team of Sichuan province (Gu Xuexiang, 1996). Qiaoqiaoshang is also a large deposit (15 t @ 4 g/t Au or 405,000 oz Au) similar to Dongbeizai. BHP extensively explored in the region (e.g., Maerkang) and drilled some of the prospects (e.g., Shuiniujia deposit).

**Nickel-copper deposits:** Sichuan has potential for Proterozoic ultramafic-hosted Voisey's Bay type Ni-Cu-Co±PGE mineralisation style and Permian to Triassic Noril'sk type Pt-Pd-Cu-Ni deposits. Proterozoic mafic-ultramafic bodies are distributed in Sichuan. Extensive exposure of Permian Emieshan flood basalt covers 250,000 square kilometers in SW China including Sichuan province. Other Palaeozoic ultramafic/mafic intrusions also occur near the basalt margins. Pt-Pd-Ni-Cu-Co occurrences are also recorded in Sichuan in association with these mafic and ultramafic rocks (Fig. 14).

BHP had explored for these styles in Sichuan, and BHP sampling from 1994–1996 shows ultramafic intrusions with nickel depletion in olivines. This chalcophile depletion may indicate the presence of sulphide elsewhere in the intrusions sampled (pers. comm., Paul Chromie, 2000). The important deposits are Lengshuiqing (2.5 Mt @ 0.9 % Ni, 0.5 % Cu and 1 g/t PGE) and Limahe (1.5 Mt @ 1 % Ni, 0.5 % Cu and about 1 g/t PGE) that are hosted in Proterozoic ultramafic rocks and Yangliuping (Danba) deposit in Permian basalt. The Daba deposit area has been explored by BHP and up to 4.7 % Ni and 0.6 % Cu and 3 g/t PGE have been reported (per. comm., Paul Chromie, 2000).

In addition, Cu-rich VHMS deposits also occur in Sichuan (e.g., Liwu deposit and Lalachang deposit) (Hou Zengqian et al., 1999). The Liwu deposit is hosted in Silurian-Devonian metavolcanics and forms as a layer-like massive to disseminated copper-zinc mineralisation (30 Mt grading 2.5 % Cu and 0.6 % Zn). The Lalachang deposit is a currently operating large, layered Cu-Fe deposit hosted in Middle

Proterozoic spilite-keratophyre sequence. The deposit has ore resources of 260 Mt grading 0.9 % Cu.

### 3.3. Guizhou Province

Guizhou province is bordered by Yunnan and Sichuan to the west, and Hunan and Guangxi to the east and south. According to Chinese geologists, the stratigraphy of Guizhou province is known as “Treasure House of Stratigraphy and Palaeontology”. The province is characterised by marine clastic rocks of Middle to Late Proterozoic sequences, Palaeozoic to Early Mesozoic carbonates, and continental clastic rocks of Late Triassic to recent age. The province has considerable potential for base and precious metal deposits.

#### 3.3.1. GIS coverage of geology for Guizhou

For GIS geology coverage, we digitised a 1:500,000 scale geological map from geological memoir Series 1, No. 7 on the Regional Geology of the Guizhou province (1987). A detailed digitised geological map of Guizhou province is shown in Figure 15 together with polygon ID for each stratigraphic and lithologic unit.

#### 3.3.2. MINDEP database for Guizhou

More than 250 mineral occurrences have been recorded for Guizhou (Fig. 16). Metal Mining Agency of Japan (MMAJ) has compiled 22 major mineral deposits of the Guizhou province ([www.mmaj.jp](http://www.mmaj.jp)). The book “The Discovery History of Mineral Deposits-Guizhou” published in 1996 also contains spatial information for metal and non-metal mineral occurrences in Guizhou province. The province has potential for deposits of micron sized (<1 mm) disseminated gold and these deposits also occur in Yunnan and Guangxi in a region known as the Southern Golden Triangle (Yunnan, Guizhou and Guangxi provinces). These deposits have several similarities with the sediment-hosted Carlin-type deposits in Nevada (Cunningham et al., 1988; Ashley et al., 1991; Chromie, 2002; Chromie and Khin Zaw, 2001; Li and Peters, 1998; Peters, 2002). The southern China Carlin-type gold deposits in Guizhou and Guangxi are hosted predominantly by Palaeozoic to Mesozoic aged siliciclastic and carbonate lithologies. These deposits have reserves of >30 metric tons of contained gold metal, with average grades ranging from 2 g/t to 8 g/t Au and some high grade intercepts of up to 16.8 g/t Au (Cunningham et al., 1988; Li and Peters, 1998; Peters, 2002).

The Carlin-type deposits in Guizhou include Lannigou, Zimudang, Getang, Yata, Banqi, Ceyang, and Sanchahe and they are hosted predominantly by Permian carbonate and Triassic siliciclastic lithologies. Among these deposits, Lannigou is the largest deposit

(80 t @ 7 g/t Au), followed by Zimudang (60 t @ 5 g/t Au), Getang (22 t @ 6.2 g/t Au), Yata (~15 t @ ~5 g/t Au) and Banqi (~10 t @ ~5 g/t Au) (Taihe Zou et al., 2002; Hu Ruizhong et al., 2002) (Fig. 17). Similar to Carlin-type deposits in USA, they are mostly epigenetic hydrothermal micron-disseminated gold deposits with associated As, Hg, Sb + Tl mineralisation. Lead-zinc-copper, nickel-copper, and copper-tungsten-tin deposits are also widely distributed in Guizhou province (Fig. 18).

### 3.4. Guangxi Province

Guangxi province is bordered by Guangdong and Hunan at the east and northeast, Yunnan and Guizhou at the west and Vietnam to the southwest. A systematic geological survey in Guangxi began in 1965 by the Ministry of Geology and Mineral Resources of China and the Geology and Mineral Resources Bureau of Guangxi province. Guangxi province has the potential for tin, tungsten, lead, zinc, copper, iron, manganese, molybdenum, and gold deposits.

#### 3.4.1. GIS coverage of geology for Guangxi

For GIS geology coverage, we digitised a 1:1,000,000 scale geological map from geological memoir Series 1, No. 3 on the Regional Geology of the Guangxi province (1985). A detailed digitised geological map of the Guangxi province is shown in Figure 19 together with polygon ID for each stratigraphic and lithologic unit. Middle Proterozoic to Quaternary beds are well distributed in Guangxi province.

#### 3.4.2. MINDEP database for Guangxi

About 420 metallic and non-metallic mineral occurrences have been recorded for Guangxi (Fig. 20). Metal Mining Agency of Japan (MMAJ) has compiled 32 major mineral deposits in Guangxi province ([www.mmaj.jp](http://www.mmaj.jp)). The book “The Discovery History of Mineral Deposits-Guangxi” published in 1996 also contains spatial information for 256 metal and non-metal mineral occurrences in Guangxi province. Similar to Guizhou, this province has potential for Carlin-type gold deposits. The Carlin-type deposits in Guangxi include Gaolong, Huaping, Jinya, Langquan, Lianlong, Luoluo, Mingshan, Siling and Xiangbo. Among these deposits, Jinya and Gaolong are large deposits with ~30 t @ 5.3 g/t Au and 25 t @ 4 g/t Au (Hu Ruizhong et al., 2002) (Fig. 21). Lead-zinc-copper and tin-sulphide deposits are also widely distributed in the province mainly associated with Yanshanian granites (Jurassic to Cretaceous) (Fig. 22). Stratabound Pb-Zn occurrences such as Shiding (Siding) Pb-Zn deposit also occur in Guangxi. These deposits are hosted in Devonian limestone, dolomite and sandstone, and Gu Lianxiang et al. (2000) indicate that they are

comparable to Sedex deposits. Similar Sedex-like deposits also occur in the Guangdong province (as discussed in the later section).

Yanshanian granite related tin-tungsten-sulphide skarn deposits also widely occur in the Guangxi province. The most notable example is the Dachang ore field, and numerous geochemical studies have been undertaken on these deposits (e.g., Tanelli and Lattanzi, 1985; Lattanzi et al., 1989; Fu et al., 1991, 1993; Peng et al., 1997). The Dachang ore field has about 100 Mt of ore at 1 % Sn, 3 to 5 % combined Cu, Pb, Zn and Sb and 100 to 300 g/t Ag making it one of the largest tin-polymetallic deposits in the world (Fig. 22). Major deposits include Changpo, Bali, and Longtaoshan tin-sulphide deposit, Lamo copper-zinc deposit, shale-hosted Dafulou deposit and Kangma vein-greisen deposit. The Dachang deposits such as Changpo-Lamo are similar to the Renison-style carbonate replacement tin deposits in western Tasmania (Kitto, 1998).

### 3.5. Hunan Province

Hunan province lies between latitude 24°00'–30°00'N and longitude 109°10'–114°15'E and is bordered by Guizhou and Sichuan at the west, Hubei to the north, Jiangxi to the east, and Guangxi and Guangdong to the south in total covering a land area of 210,000 km<sup>2</sup>. Geological mapping was undertaken by the Ministry of Geology and Mineral Resources of China and the Geology and Mineral Resources Bureau of Hunan province. The province has potential for iron, lead, zinc, copper, tin, tungsten, bismuth, antimony, molybdenum, and uranium deposits.

#### 3.5.1. GIS coverage of geology for Hunan

For GIS geology coverage, we digitised the 1:1,000,000 scale geological map from geological memoir Series 1, No. 8 on the Regional Geology of the Hunan (1988). A detailed digitised geological map of Hunan province is shown in Figure 23 together with polygon ID for each stratigraphic and lithologic unit. The stratigraphic sequence ranging from Middle Proterozoic to Quaternary units are well distributed in the province; a particularly complete Palaeozoic sequence is exposed.

#### 3.5.2. MINDEP database for Hunan

About 323 metallic mineral occurrences have been recorded for Hunan (Fig. 24). Metal Mining Agency of Japan (MMAJ) has compiled 34 major mineral deposits of the Hunan province ([www.mmaj.jp](http://www.mmaj.jp)). The book "The Discovery History of Mineral Deposits-Hunan" published in 1996 also contains spatial information for metal and non-metal mineral occurrences of the Hunan province. The distribution of tungsten-tin and lead-zinc deposits is shown in Figure 25 and the gold deposits in Figure 26. The

Hunan province has the potential to discover sizeable skarn-type and vein-type tungsten-polymetallic deposits. Many tungsten-tin-sulphide deposits are distributed in Hunan.

The Shizhuyuan deposit is the largest among the economically important skarn-greisen tungsten-polymetallic deposits in China (Jingweng Mao and Li Hongyan, 1995; Jingweng Mao et al., 1996a, b). These deposits occur along the contact between Upper Devonian dolomitic limestones and the Jurassic Yanshanian granitoids. The Shizhuyuan deposit is a very large low grade polymetallic calcic skarn deposit containing 800,000 tons of tungsten, 500,000 tons of tin, 200,000 tons of bismuth, 100,000 tons of molybdenum with beryllium, fluorine and copper. Recently a series of manganese skarn/veins with lead-zinc-silver mineralisation have been found in the area (Jingweng Mao et al., 1996a, b).

Lead-zinc skarn deposits are also found in Hunan (e.g., Huangshaping, Shuikoushan and Kangjiawan) associated with Yanshanian granite magmatism (Nanshi Zeng et al., 2000). These lead-zinc skarn deposits also commonly contain high silver content as well as copper, gold, tungsten, molybdenum and bismuth. Most of the gold occurrences in the Hunan province are minor intrusive-related vein type and alluvial deposits derived from these veins (Fig. 26). A few intrusive-related uranium deposits are also found in Hunan but no spatial data are available.

### 3.6. Guangdong Province

Guangdong province is the southernmost province of China, bordered by Guangxi to the west, Fujian to the east, Hunan and Jiangxi to the north, and South China Sea to the south covering a land area of more than 200,000 km<sup>2</sup>. The province has undergone complex tectonic, magmatic and volcanic activities associated with the Caledonian (Early Palaeozoic), Variscan (Late Palaeozoic), Indosinian (Triassic), Yanshanian (Jurassic-Cretaceous), and Himalayan (Tertiary) Orogenies. The intrusive rocks are genetically and closely related to iron, lead, zinc, copper, tin, tungsten, and rare-metal mineralisation.

#### 3.6.1. GIS coverage of geology for Guangdong

For GIS geology coverage, we digitised the 1:1,000,000 scale geological map from geological memoir Series 1, No. 9 on the Regional Geology of the Guangdong (1988). Regional geological mapping of the Guangdong province on a scale of 1:200,000 commenced in 1950, and the 1:1 000, 000 scale geological map is based on the 1:200,000 maps. A detailed digitised geological map of Guangdong province is shown in Figure 27 together with polygon ID for each stratigraphic and lithologic unit. It is

interesting to note that the oldest rock unit in the Guangdong province is the Sinian sediments.

### 3.6.2. MINDEP database for Guangdong

About 310 metallic mineral occurrences have been recorded for Guangdong (Fig. 28). Metal Mining Agency of Japan (MMAJ) has compiled 33 major mineral deposits of the Guangdong province ([www.mmaj.jp](http://www.mmaj.jp)). The book 'The Discovery History of Mineral Deposits-Guangdong' published in 1996 also contains spatial information for metal and non-metal mineral occurrences of the Guangdong province. The distribution of lead-zinc deposits is shown in Figure 29 and the gold deposits in Figure 30. Guangdong is a major producer of lead, zinc, copper and pyrite in China and has significant stratabound lead-zinc-silver-antimony deposits (e.g., Fankou), copper-(lead-zinc-tungsten) deposit (e.g., Dabaoshan) and pyrite deposits (e.g., Hongyan deposit) (Gu Lianxing et al., 1992, 2000, in preparation, 2002). The Fankou deposit (42 Mt @ 10 % Zn, 4.8 % Pb, and 101 g/t Ag) and Dabaoshan deposit (126 Mt @ 0.72 % Cu and 21 Mt @ 4 % Zn and 2.3 % Pb) are the most important deposits (Fig. 29). These deposits are hosted in Devonian to Carboniferous limestone, siltstone and sandstone. The tectonic setting of these deposits is poorly documented but it is suggested to be an intracontinental basin (Gu Lianxing et al., 1992, 2000, in preparation, 2002) or intra-arc trough between the island-arcs (Zhu Shangqing and Chi Sanchuan, 1993). The ore metals are Pb, Zn, and Cu with recoverable W, Sn, Ag, Au, Sb, Hg, U, Bi, Tl and Mo. Ore mineralogy is sphalerite, galena, pyrite, chalcopyrite with minor scheelite and stibnite.

The deposits show vertical and lateral stratigraphic zonation. The general trend from the base upwards is Fe-sulphide>Cu>(Cu-W)>Pb>Zn-Fe>Mn-carbonates, and laterally from feeders they show Cu>W>Pb>Zn>Ag-Fe>Mn zonation. The deposits are commonly controlled by the host rock lithology and growth faults (e.g., Fankou). Under the stratiform ores in some deposits, there are fissure-fillings, breccia-cementing and impregnated mineralisation that represent the submarine hydrothermal feeder zone, and sub-seafloor replacement of host limestone in the feeder zone. This is recognised at Fankou (per. comm. Gu Lianxing, 2000). These deposits have been compared with Sedex deposits (Gu Lianxing et al., 1993, 2000, in preparation, 2002). Although further detailed geological and geochemical studies are required to understand the origin of these deposits, the presence of the Sedex-like stratabound deposit in South China, however, suggest potential for the discovery of large Sedex deposits in the region.

Guangdong province also has significant mylonite-

hosted, mesothermal gold deposits (e.g., Gaocun and Yunxi deposits, also known as Hetai goldfields), stretching from southeastern Guangxi to western Guangdong (Fig. 30). At least six major deposits have been discovered in the field since 1982 making it the largest goldfield in South China (Wang et al., 1997; Guilin Zhang et al., 2001). The gold mineralisation is confined to a series of ductile shear zones in the Yunkai metamorphic rocks (mica schist, feldspar-mica schist, and mica gneiss) of Sinian age. These rocks have been later affected by the Hercynian-Indosinian Orogeny resulting in a series of ENE oriented ductile shear zones (mylonite belts). The Gaocun deposit is hosted in one of these shear zones. The deposit is the largest in the field and has been mined since 1989. Prior to mining, it was estimated to contain 30,700 kg of gold grading 3 g/t Au with intersection as high as 73 g/t Au in sulfidic ores (Guilin Zhang et al., 2001). The Guangdong province has a few porphyry tungsten deposits (e.g., Lianhuashan) (Mutschler et al., 1999).

## 3.7. Jiangxi Province

Jiangxi province is bordered by Hunan and Hubei to the west, Anhui to the north, Zhejiang and Fujian to the east and Guangdong to the south. Jiangxi province is bounded by latitude 24°29'–30°04'N and longitude 113°48'–118°28'E, covering an area of 166,900 km<sup>2</sup> with a population of 41 million. The province has excellent potential for tungsten, tin, lead, zinc, and copper-gold deposits.

### 3.7.1. GIS coverage of geology for Jiangxi

For GIS geology coverage, we digitised the 1:500,000 scale geological map from geological memoir Series 1, No. 20 on the Regional Geology of the Jiangxi (1990). Jiangxi Bureau of Geology and Mineral Resources carried out regional geological mapping of the Jiangxi province on a scale of 1:200,000 and compiled the 1:500,000 scale geological map. A detailed digitised geological map of Jiangxi province is shown in Figure 31 together with polygon ID for each stratigraphic and lithologic units.

### 3.7.2. MINDEP database for Jiangxi

About 220 metallic and non-metallic mineral occurrences have been recorded for Jiangxi (Fig. 32). Metal Mining Agency of Japan (MMAJ) has compiled 33 major mineral deposits in Jiangxi province ([www.mmaj.jp](http://www.mmaj.jp)). The book 'The Discovery History of Mineral Deposits-Jiangxi' published in 1996 also contains spatial information for metal and non-metal mineral occurrences in Jiangxi province. The distribution of tungsten-tin and lead-zinc deposits is shown in Figure 33 and the copper and gold deposits in Figure 34. The most important vein-type tungsten

deposit is Xuhuashan, Dangping and Piaotang (Yan et al., 1980; Wu and Mei, 1982; Tanelli, 1982; Giuliani, et al., 1988). Similar vein-type deposits are also found in adjacent Myanmar (e.g., Mawchi mine, Khin Zaw and Khin Myo Thet, 1983, Hermyingyi Mine, Khin Zaw, 1978). The Mawchi Mine was one of the largest W (Sn) deposits in the world before World War II.

The province has potential for porphyry copper-gold-(molybdenum-silver) mineralisation. The Dexing district in the Jiangxi province is the largest porphyry copper ore field in China (1500 Mt ore @ 0.43 % Cu, 0.02 % Mo, 0.16 g/t Au and 1.9 g/t Ag approximately equivalent to 6.45 Mt Cu, 0.25 Mt Mo, 24 t Au and 285 t Ag) (Yusheng Zhai et al., 1997; Mutschler et al., 1999; Wenwu He et al., 1999). The Dexing deposits are associated with granodiorite porphyries of Yanshanian age (148–170 Ma) that intruded slate and phyllite of the Mesoproterozoic Shuanqiaoshan Group. The granodiorite porphyries lie along the intersection of a NW trending fault and NE trending anticlinal axis. The three orebodies, Tongchang, Fujiawu and Zhushahong are pipe-like in profile and circular in plan, with the largest, Tongchang, being 0.7 km in diameter. The contact zone between the porphyry and the host rocks is metamorphosed to hornfels. It is interesting to note that two thirds of the copper reserves in the Tongchang deposit are in the country rock and the contact zone. The ore minerals are pyrite, chalcopyrite, molybdenite, tennantite, bornite, and electrum. The other Au-rich porphyry is the Yinshan deposit (1 Mt metal @ 1.7 % Cu, 59 t @ 2 g/t Au).

The Jiangxi province also has porphyry-related Cu-Fe-Au skarn system associated with multiple phases of Yanshanian intrusions into carbonate-rich sequences that formed the Lower to Middle Yangtze River metallogenic belt (e.g., Taihe Zhou, 1995, 1999; Yusheng Zhai et al., 1996; Yiming Zhao et al., 1999; Yuanming Pan and Ping Dong, 1999; Yanjiang Chen et al., in preparation, 2002), and this belt accounted for more than 600 t Au in China. The most important Au-rich porphyry/skarn deposits in the Jiangxi province are Chengmenshan (1.7 Mt metal @ 0.76 % Cu, 57 t @ av. 0.25 g/t Au and 224 t @ 9.9 g/t Ag), and Wushan (2.48 Mt metal @ 1.38 % Cu, 67 t @ av. 0.5 g/t Au). This metallogenic belt extends into Hubei, Anhui and Jiangsu provinces (see below).

### 3.8. Hubei Province

Hubei province is located in the middle regions of the Yangtze River at latitude 29°05'–33°20'N and longitude 108°21'–116°07'E and is bordered by Shaanxi, Henan and Anhui to the north, Sichuan to the west, and Guizhou, Hunan and Jianxi provinces to the south covering an area of 185,000 km<sup>2</sup>. The province constitutes two geologically important

tectonic domains: the Qinling fold belt to the north and west and the Yangtze craton to the east and south. Magmatic activity related to Caledonian and Yanshanian-Himalayan orogeny in the Hubei province are genetically and closely related to iron, lead, zinc, copper, tin, tungsten, and rare metal mineralisation in the province.

#### 3.8.1. GIS coverage of geology for Hubei

For GIS geology coverage, we digitised the 1:500,000 scale geological map from geological memoir Series 1, No. 20 on the Regional Geology of the Hubei (1990). Hubei Bureau of Geology and Mineral Resources carried out regional geological mapping of the Hubei province on a scale of 1:200,000 and compiled the 1:500,000 scale geological map. A detailed digitised geological map of Hubei province is shown in Figure 35 together with polygon ID for each stratigraphic and lithologic units. Hubei province has well-developed Early Proterozoic strata forming part of the Qinling-Dabie fold belt between the North and South China Cratons. The Sinian and Palaeozoic sequence are also widely distributed in Hubei.

#### 3.8.2. MINDEP database for Hubei

About 219 metallic mineral occurrences have been recorded for Hubei (Fig. 36) from published literature. Metal Mining Agency of Japan (MMAJ) has compiled 13 major mineral deposits of the Hubei province ([www.mmaj.jp](http://www.mmaj.jp)). The book 'The Discovery History of Mineral Deposits of China-Hubei' published in 1996 also contains spatial information for metal and non-metal mineral occurrences of the Hubei province. The distribution of lead-zinc deposits is shown in Figure 37 and the copper-gold deposits in Figure 38. The Hubei province hosts major Cu-Au metallogenic belt of China along the lower Yangtze River that extends west into Anhui, and consists of significant Cu-Fe or Pb-Zn skarn deposits with high precious metal credits.

The most significant deposits are Tonglushan (1 Mt metal @ 1.8 % Cu, 69 t @ 1.15 g/t Au), Jilongshan (0.3 Mt metal @ 1.6 % Cu, 37 t @ 4 g/t Au), Fengshandong (0.7 Mt metal @ 1.2 % Cu, 16 t @ 0.38 g/t Au), Shitouzui (1 Mt metal @ 1.8 % Cu, 19 t @ 0.5 g/t Au), and Jiguanzui (20 t @ 4.87 g/t Au). Some skarn deposits are Mo- and tungsten-rich (e.g., Tongshankou, Fengshandong, Longjiaoshan). Most of the deposits are located in the Daye district, and associated with multiple Yanshanian diorite-granodiorite intrusions. The country rocks are mainly Triassic carbonates and less commonly Carboniferous and Permian carbonates (e.g., Yuanming Pan and Ping Dong, 1999). Major ore minerals are chalcopyrite, chalcocite, bornite, pyrite, molybdenite, pyrite, magnetite, galena, sphalerite, tetrahedrite and

pyrrhotite. The Hubei province also hosts gossan type gold deposit (also known as invisible gold in weathered supergene zone up to 5 g/t Au) (e.g., Shewushan) (Hong Hanlie et al., 1999).

### 3.9. Anhui Province

Anhui province is located at latitude 29°26'–34°38'N and longitude 114°45'–119°45'E and bordered by Henan to the west, Shandong to the north, Jiangsu at the west, and Zhejiang and Jiangxi provinces to the south covering an area of 139,000 km<sup>2</sup>. The Yangtze River passes through the province, and the southern part of the province is mountainous with higher relief than the northern part. The Yanshanian magmatic intrusions into carbonate-rich Mesozoic (Triassic) sequences generated an important metallogenic episode forming the largest and richest skarn type iron, copper, gold and silver deposits in China.

#### 3.8.1. GIS coverage of geology for Anhui

For GIS geology coverage, we digitised the 1:500,000 scale geological map from geological memoir Series 1, No. 5 on the Regional Geology of the Anhui province (1987). This 1:500,000 scale geological map is based on the geological survey on a scale of 1:200,000. A detailed digitised geological map of Anhui province is shown in Figure 39 together with polygon ID for each stratigraphic and lithologic units. Similar to Hubei, the Anhui province has well-exposed Early Proterozoic strata forming part of the Qinling-Dabie fold belt between the North and South China cratons. Sinian and Palaeozoic sequences are also widely distributed.

#### 3.8.2. MINDEP database for Anhui

About 152 metallic mineral occurrences have been recorded for Anhui (Fig. 40). Metal Mining Agency of Japan (MMAJ) has compiled 15 major mineral deposits for Anhui province ([www.mmaj.jp](http://www.mmaj.jp)). The book "The Discovery History of Mineral Deposits of China-Anhui" published in 1996 also contains spatial information for metal and non-metal mineral occurrences in Anhui. The distribution of lead-zinc and copper-gold deposits is shown in Figure 41 and the gold deposits in Figure 42. As in the case of Hubei, the Anhui province consists of the western extension of the Cu-Au metallogenic belt of China along the lower Yangtze River. Most of the skarn deposits are porphyry related and cluster in the Tongling district, which is a major producer of copper, iron with a potential for economic zinc, lead, gold and silver. The deposits consist of Fe-Cu-Au, Cu-Au-Mo, Cu-Au, and Au-Cu metal associations.

The deposits are larger in size than those of Hubei and contain more iron and gold. The largest deposits are Xinqiao (0.5 Mt metal @ 0.7 % Cu, 24 Mt metal

@ 46 % Fe, 105 t Au @ 0.3 ? g/t Au in sulphide ore and 11.2 t Au @ 4.7 g/t Au in oxide ore), Manshan-Tiamashan (32 t @ 6.5 g/t Au), Shizishan (46 t @ 0.3 g/t Au) and Huangshialoshan (13.5 t @ 5.8 g/t Au) (Guojian Xu, 2001; Taihe Zhou et al., 2002, Yinjiang Chen et al., in preparation, 2002). These skarn deposits mostly have copper grades of more than 1 % (e.g., Tongguanshan, 1.8 % Cu, Fenghuangshan, 1.24 % Cu). These deposits are commonly deformed or have been generated by multiple ore-forming episodes resulting in remobilisation and enrichment of metals. For instance, the largest Xinqiao Cu-Fe-S-Au-Ag deposit was considered to have formed as a Sedex deposit during the Early Carboniferous and was later overprinted by a skarn system related to Yanshanian diorite (110–168 Ma) (Guojian Xu, 2001; Gu Lianxing et al., in preparation, 2002). This resulted in high gold enrichment (116 t), although most of the gold is locked in chalcopyrite or pyrite.

Iron only deposits are also abundant in Anhui province (e.g., Changlongshan Fe deposit). The Changlongshan deposit is hosted in Middle Carboniferous to Lower Permian limestones and contains 29 Mt of metal grading 35.9–58.6 % Fe (Guojian Xu, 2000). Although these deposits are considered skarn deposits or Sedex overprinted by Yanshanian metasomatism. They are commonly stratabound or stratiform, at a distance from outcropping intrusive rocks and have abundant hematite and a high REE content. Olympic Dam type deposits or IOCG (Iron Oxide Copper-Gold) deposit styles (e.g., Hitzman et al., 1992; Barton and Johnson, 1996; Davidson and Large, 1998) in Anhui province and in the other Middle to Lower Yangtze River provinces should be considered as potential exploration targets. Anhui province also has a porphyry Cu deposit (e.g., Shanxi deposit) associated with Late Jurassic to Early Cretaceous quartz diorite porphyry that intruded Silurian argillaceous siltstone and Jurassic sandstone (e.g., Yuanming Pan and Ping Dong, 1999).

### 3.8. Jiangsu Province and Shanghai City

Jiangsu province and Shanghai City are located at latitude 30°42'–35°08'N and longitude 116°20'–121°54'E. The province and the city are bordered by the East China Sea to the east, Anhui province to the west, Shandong province to the north and Zhejiang province to the south. Jiangsu province is hilly land in the western part and consists of mostly plains and lakes in the eastern part covering a total area of 108,000 square kilometers. The regional geology of Jiangsu province is characterised by Late Archean to Early-Middle Proterozoic flysch, ferruginous chert and spilite-keratophyre association followed by the Late Proterozoic clastic sequences. Sinian and Palaeozoic

carbonate and clastic sequences are also exposed in the province. Mesozoic marine carbonates and Quaternary sediments cover most of the eastern part of the province. Considerable iron, copper, lead, zinc and silver deposits are found in the Palaeozoic and Mesozoic sedimentary rocks. Yanshanian (Jurassic-Cretaceous) magmatic-volcanic activity was also accompanied by iron, copper, lead, zinc, silver and gold deposits.

### 3.8.1. GIS coverage of geology for Jiangsu

For GIS geology coverage, we digitised the 1:500,000 scale geological map from geological memoir Series 1, No. 1 on the Regional Geology of the Jiangsu province (1984). Geological studies in the Jiangsu province started as early as 1920 and probably constitutes the earliest geological survey program in China. Academic staff from the University and Institutions in China (e.g., Nanjing University) and some geologists from Germany and France were also involved in the geological mapping and research work. Systematic geological mapping was started by the Jiangsu Geological Bureau from 1950 to 1970 and a geological map on a scale of 1:500,000 scale was produced in 1984. A detailed digitised geological map of Jiangsu province is shown in Figure 43 together with polygon ID for each stratigraphic and lithologic unit.

### 3.8.2. MINDEP database for Jiangsu

About 104 metallic mineral occurrences have been recorded for Jiangsu (Fig. 44). Metal Mining Agency of Japan (MMAJ) has compiled four major mineral deposits for Jiangsu province ([www.mmaj.jp](http://www.mmaj.jp)). The book "The Discovery History of Mineral Deposits of China-Jiangsu" published in 1996 also contains spatial information for 79 metal and non-metal mineral occurrences. The remainder of the deposit data were acquired from published literature. The distribution of lead-zinc and gold deposits is shown in Figure 45. As the province is covered with Cenozoic sequences, mineral deposits are found only in the lower part of the Yangtze River part of the province. The province has major iron occurrences and some lead, zinc, copper and gold skarn deposits (e.g., Funiushan, 9 t @ 0.85 g/t Au). The Qixiashan Pb-Zn-Mn-Au-Ag deposit is considered as a Sedex deposit which is hosted in Carboniferous dolomite, limestone, shale and sandstone (Gu Lianxing et al., 2000), although it was overprinted by a skarn system associated with Yanshanian magmatism (Fig. 45). The deposit contains 0.4 Mt metal @ 2.6 % Pb, 0.8 Mt metal @ 0.8 % Zn and 0.4 Mt metal @ 17 % Mn with gold credits (27 t @ 0.9 g/t Au) (Gu Lianxing et al., in preparation, 2002; Yanjiang Chen, in preparation, 2002).

## 3.9. Fujian and Zhejiang Province

Fujian and Zhejiang provinces are located in the southwestern part of China with extensive coastlines to the east, and are bordered by Jiangxi, Anhui and Jiangsu to the west and north. The Taiwan Strait lies between the Fujian and Zhejiang coastlines and Taiwan Island. Fujian and Zhejiang provinces have similar areas. Fujian covers an land area of 121,300 km<sup>2</sup> (about the size of England) with a population of 20 million, and the Zhejiang has a land area of 108,800 km<sup>2</sup> with a population of more than 45 million. The topography is dominated by rolling hills in the northern and eastern coastal areas, and several islands stretch along the offshore region in the east.

Both Fujian and Zhejiang province have exposed rock sequences ranging in age from Upper Proterozoic, Sinian, Palaeozoic to Quaternary, and are characterised by multiple magmatic activities associated with Jinningian, Caledonian, Variscan-Indosinian, Yanshanian and Himalayan orogeny. These multiple orogenic and magmatic-volcanic events have close genetic relationships with metallic ore formation. Extending from Guangdong province, Fujian and Zhejiang had the most extensive Indosinian and Yanshanian intrusive-volcanic activities that formed an integral part of the South China fold belt consisting of a series of island arcs. The South China fold belt is a northwest extension of the Circum-Pacific metallogenic belt. Endogenous ore deposits such as tungsten, tin, molybdenum, beryllium, copper, niobium, tantalum, iron, and boron are associated with magmatic intrusions in the northwest part of Zhejiang, and molybdenum, lead, zinc, gold, silver and other non-metals such as alunite and pyrophyllite, fluorite and bentonite are associated with volcanism in the southeastern part of Zhejiang. Similarly rare metals, molybdenum, lead, zinc, copper, REE, tungsten, iron, gold and silver are moderately abundant in Fujian province.

### 3.9.1. GIS coverage of geology for Fujian and Zhejiang

For GIS geology coverage of Fujian and Zhejiang, we digitised the 1:500,000 scale geological map from geological memoir Series 1, No. 4 on the Regional Geology of the Fujian province (1985), and the 1:500,000 scale geological map from geological memoir Series 1, No. 11 on the Regional Geology of the Zhejiang (1989). Fujian Bureau of Geology and Mineral Resources carried out regional geological mapping of the Fujian on a scale of 1:200,000 as early as 1911, and compiled the 1:500,000 scale geological map. Zhejiang Bureau of Geology and Mineral Resources undertook a regional geological mapping on a scale of 1:200,000 between 1959 and 1980 and

produced the 1:500,000 scale geological map. Detailed digitised geological maps of Fujian and Zhejiang provinces are shown in Figures 46 and 47 together with polygon ID for each stratigraphic and lithologic unit.

### 3.9.2. MINDEP database for Fujian and Zhejiang

About 132 metallic and non-metallic mineral occurrences for Fujian and 166 deposits for Zhejiang have been recorded (Figs 48 and 49). Metal Mining Agency of Japan (MMAJ) has compiled nine major mineral deposits of Fujian and 7 for Zhejiang provinces ([www.mmaj.jp](http://www.mmaj.jp)). The book 'The Discovery History of Mineral Deposits of China-Fujian and Zhejiang' published in 1996 also contains spatial information for metal and non-metal mineral occurrences in Fujian (76) and Zhejiang (90). The distribution of lead-zinc and gold deposits in Fujian and Zhejiang are shown in Figures 50 and 51.

These two provinces cover the South China foldbelt along the southeastern margin of the Yangtze craton and are characterised by well-developed Yanshanian intrusive to subvolcanic rocks associated with porphyry to epithermal copper-gold mineralisation. The most important example is Zijinshan district where the only high-sulphidation epithermal system in China has been reported. This is located 17 km north of Shanghang (Chil-Sop So et al., 1998). The district accounted for at least 100 Mt of ore containing at least 1.6 Mt metal @ 1.09 % Cu and 15 t of Au @ 0.14 g/t Au and 619 t of Ag @ 6.2 g/t Ag (Chil-Sop So et al., 1998; Mutschler et al., 1999) (Fig. 50). The Zijinshan deposits are associated with a Cretaceous volcanic and/or subvolcanic dome of dacitic composition. The mineralised granodiorite porphyry occurs as a steeply dipping pipe intruding S-type Jurassic granite and Late Proterozoic phyllite and metasilstone. The deposits show typical epithermal high-sulphidation alteration zonation assemblages from the deep sericite+ quartz+ pyrite (phyllic) upward to dickite+ quartz+ pyrite and alunite+quartz+pyrite. High copper is typically developed within the alunite alteration zone and shows gradual change of ore assemblages from digenite and enargite at deeper levels to covellite and gold in shallower levels. Subeconomic chalcopryrite+tennantite+bornite mineralisation is associated with the deeper phyllic alteration zone (Chil-Sop So et al., 1998). Similar high-sulphidation Cu-Au deposits are found in adjacent SE Asian country (e.g., Monywa deposit in Myanmar, Khin Zaw et al., 1999a).

Zhejiang province is characterised by Proterozoic and Palaeozoic sequences of the Yangtze craton and the South China foldbelt separated by NE trending faults and ophiolitic melange along the southwestern Pacific margin. Gold and base metal mineralisation in the province is related to the plate interaction along

this Pacific margin (Pirajno et al., 1996, 1997, 2002). The Cu-Au mineralisation is attributed to the Yanshanian tectono-magmatic activity, which resulted from the northeast subduction of the Pacific plate. The mineral deposits of Zhejiang province show a wide variety of styles and types, and were the subject of collaborative studies by the Department of Geology and Mineral Resources of Zhejiang province and the Geological Survey of Western Australia during 1994–1995 (Pirajno et al., 1996, 1997, 2002). The mineral deposits in Zhejiang province include precious (Au-Ag) and polymetallic copper-lead-zinc with precious metal credits as well as a number of industrial minerals (e.g., kaolin, fluorite).

The most important Cu-Au deposit is the vein-type Zhilingtou (2 Mt ore grading 12 g/t Au, 306 g/t Ag approximately equivalent to 18 t Au and 494 t Ag (Guojian Xu, 1995; Pirajno et al., 1996, 1997, 2002) (Fig. 51). The deposit is hosted in orthogneiss and paragneiss of Early Proterozoic age, overlain by intermediate to felsic volcanics of late Jurassic to Cretaceous age. The mineralised veins are gold and silver-rich or copper-, lead- and zinc-rich, and occur as stockwork, veins and breccia. The ore minerals are pyrite, sphalerite, galena, chalcopryrite, pyrrhotite, electrum and rare hessite and sylvanite. The gangue minerals include a variety of quartz from smoky to vuggy texture, sericite, chlorite, rhodonite and rhodochrosite. Geological, fluid inclusions and K-Ar age data suggest that although the deposit is hosted in the Precambrian metamorphic rocks, the mineralisation is related to Yanshanian magmatism and appears to be similar to an epithermal style deposit (Guojian Xu, 1995). Many epithermal deposits tend to be silver only or silver dominant and can be classified as epithermal silver deposits (e.g., Dalinkou deposit).

Zhejiang province also has structurally controlled, shear-zone hosted, orogenic gold deposits (e.g., Huangshan gold deposit, 3.3 t @ 9 g/t Au). The deposits are hosted in basement rock (Proterozoic diorite) associated with Mesozoic volcanic rocks (Pirajno et al., 1996, 1997, 2002). The Huangshan orebody strikes 60° and dips 40–70° SE and is localised in the sheared diorite. The ore minerals are pyrite, galena and rare altaite, hessite and calaverite. Gold occurs as in-fills in the pyrite. The gangue minerals are sericite, ankerite, chlorite, muscovite, calcite and tourmaline. The province has potential for volcanic-hosted epithermal and mesothermal lead, zinc, copper and precious metal deposits.

### 3.8. Shandong Province

Although most workers consider that the northern part of the Shandong province is in the North China Terrane, we included it in our database for the

Shandong province in order to compare and contrast the palaeogeographic, tectonic and metallogenic relations of the South and North China Terranes. Shandong province is bounded by latitude 34°23–38°24'N and longitude 114°48'–122°42'E covering an area of 156,700 km<sup>2</sup> with a population of 88 million. Shandong province has very substantial gold mineralisation in the Jiaodong Peninsula. The province has unique world class granite-hosted orogenic gold deposits, and the history of gold mining in the province dates back to the Tang Dynasty (907 AD). Shandong province is currently the most important gold province in China, both in terms of gold production (55 t Au in 2000), and ore reserves (more than 900 t Au). Many world class (>100 t Au) gold belts have been found in the province during the last two decades (Yumin Qiu et al., 2002).

### 3.8.1. GIS coverage of geology for Shandong

For GIS geology coverage, we digitised the 1:500,000 scale geological map from geological memoir Series 1, No. 26 on the Regional Geology of the Shandong province (1991). Detailed digitised geological maps of Shandong province is shown in Figure 52 together with polygon ID for each stratigraphic and lithologic unit.

### 3.8.2. MINDEP database for Shandong

About 340 metallic and non-metallic mineral occurrences have been recorded for Shandong (Fig. 53). Metal Mining Agency of Japan (MMAJ) has compiled 33 major mineral deposits in Shandong province ([www.mmaj.jp](http://www.mmaj.jp)). The book 'The Discovery History of Mineral Deposits of China-Fujian and Zhejiang' published in 1996 also contains spatial information for metal and non-metal mineral occurrences of the Shandong province. The distribution of gold deposits is shown in Figure 54.

Considerable geological and ore deposit research in the Shandong province has been undertaken by Chinese and overseas geologists (e.g., Jiuhua Xu et al., 1994; Yusheng Zhai, 1997; Wang et al., 1998; He Zhili et al., 1989; Taihe Zhou and Guxian Lu, 2000; Yumin Qiu et al., 2002 and references therein). Most of the gold deposits in the Shandong province are located in the Jiaodong Peninsula that is located in the North China Terrane. The peninsula is characterised by Archean and Proterozoic rocks intruded by Mesozoic granitoids. The gold mineralisation occurs as vein-type (Linglong type) and disseminated to stockwork style deposits (Jiaojia type). The majority of the deposits are hosted in granitoids and account for more than 90 % of the gold resources. Recent detailed geological and SHRIMP geochronological studies indicate that the gold mineralisation is related to the two Yanshanian magmatic events (160–150 Ma and 130–126 Ma)

(Wang et al., 1998; Yumin Qiu et al., 2002).

Most of the deposits are structurally controlled along prominent NNE trending brittle-ductile shear zones, and associated with silicification, sericitisation and K-feldspar alteration. The orebodies vary from tens of meters to 2000–3000 m in length, 2 mm to 3–6 m in thickness and tens of metres to 500–600 m in depth. The ore minerals are native gold, electrum, pyrite, chalcopyrite, magnetite, pyrrhotite, galena and sphalerite.

The most important gold deposits are Linglong deposit (>100 t @ 3–30 g/t Au), Sanshandao deposit (~60 t @ 7 g/t Au), Cangshang (~60 t @ 4 g/t Au), Jiaojia (>60 t @ 7 g/t Au), Xincheng (>60 t @ 8 g/t Au), Wangershan (45 t @ 7–8 g/t Au), Jingqingding-Rushan (25 t @ 9 g/t Au), Donggerzhuang (20 t @ 11 g/t Au), Hedong and Shangzhuang ~20 t @ 7 g/t Au), and few others with 5 to 10 t Au @ 3–6 g/t Au. This province is the richest gold region in China and one of the largest granitoid-hosted orogenic gold belts in the world.

## 4. GEOCHRONOLOGY DATA COMPILATION

At the suggestion of the sponsors, we undertook a GIS compilation of geochronological data for South China. We made a literature review of previous geochronological studies in South China. Although there were geochronological studies, and data were presented in papers, journals and reports, no detailed and reliable spatial information for location and co-ordinates (latitude/longitude) of the sample points were available. However, considerable amounts of geochronological information are present on the maps from the geological memoir series produced by the various Bureaux of Geology and Mineral Resources. We compiled these data and presented to the sponsors in CD-ROM. All provinces in South China have age data except Guizhou province and the geochronological data were compiled from the following maps of each province:

- (1) Magmatic Rock Map of Yunan Province (Attached Map 2 of Regional Geology of Yunan Province), 1:1,000,000 scale
- (2) Magmatic Rock Map of Sichuan, 1:1,000,000 scale
- (3) Magmatic Rock Map of the Guangxi Zhuang Autonomous Region of the People's Republic of China 1:1,000,000 scale
- (2) Magmatic Rock Map of Hunan Province, 1:1,000,000 scale
- (3) Magmatic rocks Map of Gaungdong Province, 1:1,000,000 scale

- (4) Magmatic Rock Map of Jiangxi Province (Attached map 2 of Regional Geology of Jiangxi Province), 1:1,000,000 scale
- (5) Magmatic Rock Map of Hubei Province, 1:1,000,000 scale
- (6) Magmatic Rock Map of Anhui Province, 1:1,000,000 scale
- (7) Geological Map of Bedrock of Jiangsu Province & Shanghai Municipality, 1:500,000 scale
- (8) Intrusive Map of Fujian Province (Attached map 3 of Regional Geology of Fujian Province) 1:1,000,000 scale
- (11) Magmatite Map of Zhejiang Province (Attached Map 2 of Regional Geology of Zhejiang Province) 1:500,000 scale
- (9) Magmatite Map of Shandong Province (Attached Map 2 of Regional Geology of Shandong Province) 1:1,000,000

Altogether 1067 geochronological data points have been recorded (73 for Yunnan, 197 for Sichuan, 120 for Guangxi, 117 for Hunan, 194 for Guangdong, 97 for Jiangxi, 41 for Hubei, 52 for Anhui, 3 for Jiangsu,

77 for Fujian, 61 for Zhejiang and 35 for Shandong). Figures 55, 56, 57 and 58 show examples of the distribution of the geochronological data. The methods for geochronological data for South China involve largely K-Ar, Rb-Sr and U-Pb analyses for individual minerals or whole rock.

## 5. CONCLUSIONS

Geology coverages have been completed for Yunnan, Sichuan, Guizhou, Guangxi, Hunan, Guangdong, Jiangxi, Hubei, Fujian, Anhui, Zhejiang, Jiangsu and Shandong covering the entire South China Terrane provinces. CD-ROMs including geology and mineral deposit data for these provinces are presented to the sponsors with this report. Compilation of extensive and voluminous information on geology for these provinces consumes considerable time to include detailed stratigraphic and lithologic units. Table 1 shows how the project was progressed to complete the studies as proposed in the original document.

Table 1. Completed time schedule for GIS module during the time frame of the project.

Province	Proposed program	1999-2000	2000-2001	2001-2002
Yunnan & Sichuan	Geology coverage Deposit database	_____	_____	
Guangxi & Guizhou	Geology coverage Deposit database	_____	_____	
Guangdong & Hunan	Geology coverage Deposit database	_____	_____	
Hubei & Jiangxi	Geology coverage Deposit database	_____	_____	
Fujian & Shandong	Geology coverage Deposit database	_____	_____	
Anhui & Jiangsu	Geology coverage Deposit database	_____	_____	
Zhejiang & Shanghai	Geology coverage Deposit database	_____	_____	

Note: Red line denotes completed program during the timeframe of the project.

The geological maps of each province have been placed onto the Digital Chart of the World, which is used as a base map for the project. In this project, we also made regional correlations of the broader tectono-stratigraphic units in South China and structural history of the region. Altogether more than 3300 mineral deposits and occurrences have been spatially compiled with forty attributes from the published literature.

Metallogenic relations of the South China Terrane are summarised below:

**Yunnan:** At least five different styles of lead-zinc-silver mineralisation occur in Yunnan: (1) sedimentary exhalative (Sedex) deposits (e.g., Tertiary Jingding/Lanping deposit), (2) with copper in volcanic-hosted massive sulphide (VHMS) deposits (e.g., Carboniferous Laochang deposit, and recently discovered Carboniferous Dapingzhang deposit), (3) with copper and tin in lead-zinc skarn deposits (e.g., Triassic Hongshan deposit), (4) with precious metals in veins and porphyry deposits (e.g., Beiya deposit), and (5) with copper in Sn-W vein and skarn deposits (e.g., Mengzimao). Yunnan also has potential for Carlin-type and mesothermal gold, porphyry copper-gold, sedimentary copper and mafic-ultramafic-hosted Ni-Cu deposits.

**Sichuan:** The province has significant stratabound lead-zinc-silver deposits, Carlin-type gold deposits and ultramafic-hosted Cu-Ni deposits. At least, two major styles of lead-zinc-silver mineralisation occur in Sichuan: (1) Volcanic-hosted massive sulphide (VHMS) deposits (e.g., Triassic Gacun deposit), and (2) MVT deposit (e.g., Sinian Daliangzi deposit). Sichuan has excellent potential for discovery of world class micro-disseminated Carlin-type gold deposits. Many Carlin-type deposits are distributed in NW Sichuan, Gansu and Shaanxi, an area also known as the northern Golden Triangle of China.

**Guizhou and Guangxi:** The two provinces are part of the southern Golden Triangle of China, which forms the region at the junction of Yunnan, Guizhou, and Guangxi provinces. This region has excellent potential for Carlin-type gold deposits. They also have stratabound base metal tin deposits and, in particular, Guangxi province has important world class tin deposits such as the Danchang deposits.

**Hunan and Guangdong:** These provinces have many polymetallic lead-zinc deposits associated with Indosinian (Triassic) and Yanshanian (Jurassic to Cretaceous) magmatism (e.g. Shiziyuan deposit). Significant Devonian to Carboniferous stratabound

base and precious metal mineralisation also occurs in these provinces and appears to be similar to Sedex type deposits (e.g. Fankou and Dabaoshan deposits).

**Jiangxi and Hubei:** This province has major vein-type tungsten-tin-bismuth-beryllium-sulphide deposits associated with Yanshanian magmatism (e.g., Xihuashan deposit), and the largest porphyry copper deposit in China (e.g., Dexing deposits). Dexing has 1500 Mt ore @ 0.43 % Cu, 0.02 % Mo, 0.16 g/t Au and 1.9 g/t Ag approximately equivalent to 6.45 Mt Cu, 0.25 Mt Mo, 24 t Au and 285 t Ag. Au-(Ag-Mo)-rich porphyry-related Cu-Fe skarn deposits are also found in Jiangxi (Chengmenshan, 1.7 Mt metal @ 0.76 % Cu, 57 t @ av. 0.25 g/t Au and 224 t @ 9.9 g/t Ag, and Wushan, 2.48 Mt metal @ 1.38 % Cu, 67 t @ av. 0.5 g/t Au). This part of the Jiangxi province is also part of the Lower to Middle Yangtze River metallogenic belt that accounted for more than 600 t Au. This metallogenic belt extends into Hubei, Anhui and Jiangsu provinces. The most significant deposits are Tonglushan (1 Mt metal @ 1.8 % Cu, 69 t @ 1.15 g/t Au), Jilongshan (0.3 Mt metal @ 1.6 % Cu, 37 t @ 4 g/t Au), Fengshandong (0.7 Mt metal @ 1.2 % Cu, 16 t @ 0.38 g/t Au), Shitouzui (1 Mt metal @ 1.8 % Cu, 19 t @ 0.5 g/t Au), and Jiguanzui (20 t @ 4.87 g/t Au).

**Anhui and Jiangsu:** Anhui province has major skarn deposits such as Xinqiao (0.5 Mt metal @ 0.7 % Cu, 24 Mt metal @ 46 % Fe, 105 t Au @ 0.3 g/t Au in sulphide ore and 11.2 t Au @ 4.7 g/t Au in oxide ore), Manshan-Tiamashan (32 t @ 6.5 g/t Au), Shizishan (46 t @ 0.3 g/t Au) and Huangshialoshan (13.5 t @ 5.8 g/t Au). Jiangsu province also hosts skarn gold deposits (e.g., Fuiushan, 9 t @ 0.85 g/t Au). In addition, Jiangsu province has Sedex deposits such as Qixiashan (0.4 Mt metal @ 2.6 % Pb, 0.8 Mt metal @ 0.8 % Zn and 0.4 Mt metal @ 17 % Mn with gold credits (27 t @ 0.9 g/t Au), although it was overprinted by skarn system associated with Yanshanian magmatism. Iron-only deposits are also abundant in the Middle to Lower Yangtze River provinces such as Anhui, Jiangsu and also Hubei provinces. Although these deposits are considered skarn deposits, they are commonly stratabound or stratiform, at a distance from outcropping intrusive rocks and have abundant hematite and a high REE content. Olympic Dam type deposits or IOCG (Iron Oxide Copper-Gold) deposit styles should be considered as potential exploration targets in these provinces.

**Fujian and Zhejiang:** These provinces cover the South China foldbelt along the southeastern margin of the Yangtze craton and are characterised by well-developed Yanshanian intrusive to subvolcanic rocks

associated with porphyry to epithermal type copper-gold mineralisation and mesothermal vein deposits. The most important example is the Zijinshan district in Fujian (~100 Mt of ore containing at least 1.6 Mt metal @ 1.09 % Cu and 15 t of Au @ 0.14 g/t Au and 619 t of Ag @ 6.2 g/t Ag). It is the only high-sulphidation epithermal system in China. Epithermal to mesothermal vein-type deposits are found in Zhejiang (e.g., Zhilingtou, 2 Mt ore grading 12 g/t Au, 306 g/t Ag).

**Shandong:** The province has unique world class granite-hosted orogenic gold deposits, and is the major producer of gold in China with ore reserves of more than 900 t Au. The most important gold deposits are: Linglong deposit (>100 t @ 3-30 g/t Au), Sanshandao deposit (~60 t @ 7 g/t Au), Cangshang (~60 t @ 4 g/t Au), Jiaojia (>60 t @ 7 g/t Au), Xincheng (>60 t @ 8 g/t Au), Wangershan (45 t @ 7-8 g/t Au), Jingqingding-Rushan (25 t @ 9 g/t Au), Donggerzhuang (20 t @ 11 g/t Au), Hedong and Shangzhuang ~20 t @ 7 g/t Au).

We have successfully integrated geology, tectonic and metallogenic relations of South China. The South China Craton is rich in mineral resources and has a diversity of mineral deposit styles. Similarly, the North China Craton hosts many giant base metal deposits (e.g., Baiyinchang VHMS district, 5.8 Mt metal resource @ 1.22 % Cu, and 0.4 % Pb and 2 % Zn, 1.02 g/t Au and 16 g/t Ag (Hou Zhengqian et al., 1999; Hou Zhengqian et al, submitted, 2002b), Dongshenmio SEDEX deposit, 5 Mt metal Pb+Zn and 220 Mt ore sulphur, Yusheng Zhai et al., 1997), porphyry copper-molybdenum-gold deposits (Yulong district, ~1000 Mt ore @ 0.99 Cu %, 0.06 % Mo and 0.35 ppm Au, Hou Zhengqian et al., in press), copper-nickel deposit (e.g., Jinchuan), several world class orogenic gold deposits in Henan and Xinjiang, and Carlin type deposits in Gansu and Shaanxi provinces. Most of these deposits are located in the suture zone along the South and North China Cratons. It is imperative that similar integrated studies should be undertaken for the North China Craton in order to understand the palaeogeographic, tectonic and metallogenic relation of the formation of the giant ore deposits of China during the collision and amalgamation of the South and North China Cratons.

## ACKNOWLEDGMENTS

The authors greatly appreciate Mr. Paul Chromie, Mr. Li Zhongyuan, Mr. Wang Shuai and group of former BHP World Minerals, Prof. Hou Zengqian from Institute of Mineral Resources, Beijing, Prof. Gu

Lianxing and Dr. Ni Pie from Department of Earth Sciences, Nanjing University, Associate Prof Yanjiang Chen of Peking University, and Associate Prof Xinbiao Lu of University of Geosciences, Wuhan for their help and discussions. Dr. Fernando Della Pasqua and Michael Blake of CODES SRC/School of Earth Sciences, and Monica Jacobsen de Lopez and Sue Jungalwalla of Centre for Spatial Information Science also assisted the project. The authors are also indebted to June Pongratz and Nilar Hlaing for producing the report and support at a hectic time.

## REFERENCES

- Ashley, R. P., Cunningham, C. G., Bostick, N. H., Dean, W. E., and Chou, I-M., 1991, Geology and geochemistry of three sedimentary rock-hosted disseminated gold deposits in Guizhou Province, People's Republic of China: *Ore Geology Review*, v. 6, p. 133-151.
- Barnes, S. J., and Zhong-Li Tang, 1999, Chrome spinels from the Jichuan Ni-Cu sulfide deposit, Gansu Province, People Republic of China: *ECONOMIC GEOLOGY*, v. 94, p. 343-356.
- Barton, M. D., and Johnson, D. A., 1996, Evaporitic-source model for igneous-hosted Fe-oxide-(REE-Cu-Au-U) mineralisation: *Geology*, v. 24, p. 259-262.
- Brown, A. C., 1997, World-class sediment-hosted stratiform copper deposits: characteristics, genetic concepts and metallogenesis: *Australian Jour. Earth Sci.*, v. 44, p. 317-328.
- Chaoxian Zhou, Chunsheng Wei, Jiyun Guo and Chaoyang Li, 2001, The Source of metals in the Qilinchang Zn-Pb deposit, Northeastern Yunnan, China: Pb-Sr isotope constraints: *ECONOMIC GEOLOGY*, v. 96, p. 583-598.
- Chen, J., Hall, C., and Stanley, C. J., 1992, Tin-bearing skarns of South China: Geological setting and mineralogy: *Ore Geol. Rev.*, v. 7, p. 225-248.
- Chen Wenming, 1997, Metallogenic model of Donchuan-type sedimentary copper deposits in China: *Proc. 30th International Geol. Congress, China*, v. 9, p. 101-110.
- Chen Yuchuan (chief editor), 1999, *Minerogenetic series map of mineral deposits of China, 1:500,000 scale, three sheets - Precambrian, Paleozoic, Mesozoic-Cenozoic - with Explanatory notes*, Chinese Academy of Geological Sciences, Geological Publishing House, 127 p.
- Chil-Sup So, De-Quan Zheng, Seong-Taek Yun, and Da-Xing Li, 1998, Alteration mineralisation zoning and fluid inclusions of the high sulphidation epithermal Cu-Au mineralisation at Zijinshan, Fujian province, China: *ECONOMIC GEOLOGY*, v. 93, p. 961-980
- Cunningham, C. G., Ashley, R. P., Chou, I-M., Huang, Z., Wan, C., and Li, W. K., 1988, Newly discovered sedimentary rock-hosted disseminated gold deposits in People's Republic of China: *ECONOMIC GEOLOGY*, v. 83, p. 1462-1467.
- Cromie, P. W., Khin Zaw, 2001, Geological setting, nature of ore fluids and sulphur isotope geochemistry of the Fu Ning Carlin-type gold deposits, Yunnan Province, China: *ECROFI (European Current Research on Fluid Inclusions)*, Porto, Portugal, (eds., F. Noronha, A. Dora and A. Guedes), Faculdade Ciencias do Porto, Departamento de Geologia, Memoria No. 7, p. 448-469.
- Davidson, G. J., and Large, R. R., 1998, Proterozoic copper-gold deposits: *AGSO journal of Australian Geol. and*

- Geophysics, v. 17, p. 105-113.
- Ding Jun, 1999, Integrated assessment and development of mineral resources in Yunnan province, China: In Integrated assessment and development of mineral resources in the Greater Mekong Subregion, Mineral Concentrations and Hydrocarbon Accumulation in the ESCAP region, v. 11, p. 129-162.
- Dorling, S. L., Groves, D. I., and Muhling, P., 1998, Lennard shelf Mississippi Valley-type (MVT) Pb-Zn deposits, western Australia: AGSO Jour. Australian Geol. and Geophysics, v. 17, p. 115-120.
- Fu, M., Changkakoti, A., Krouse, H. R., Gray, J., and Kwak, T. A. P., 1991, An oxygen, hydrogen, sulphur, and carbon isotope study of carbonate-replacement (skarn) tin deposits of the Dachang tin field, China: ECONOMIC GEOLOGY, v. 86, p. 1683-1703.
- Fu, M., Kwak, T. A. P., and Mernagh, T. P., 1993, Fluid inclusion studies of zoning in the Dachang tin-polymetallic ore field, People's Republic of China: ECONOMIC GEOLOGY, v. 88, p. 283-300.
- Giuliani, G., Li, Y. D., and Sheng, T. F., 1988, Fluid inclusion study of Xihuashan tungsten deposit in the southern Jianxi province, China: Mineral Deposita, v. 23, p. 24-33.
- Gu Lianxing, Hu Wenxuan, He Jinxiang, and Xu Yaotong, 1993, Geology and genesis of Upper Palaeozoic massive sulphide deposits in South China: Trans. Inst. Min. Metall. (section B), London, p. B83-B96.
- Gu Lianxing, Hu Wenxuan, He Jinxiang, Pei Ni, and Xu Keqin, 2000, Regional variations in ore composition and fluid features of massive sulphide deposits in South China: Implications for genetic modelling: Episodes, v. 23, p. 110-118.
- Gu Lianxing, Hu Wenxuan, Pi Nie, Khin Zaw and He Jinxiang, in preparation, 2002, Peculiar features of Upper Palaeozoic massive sulphides in South China: Ore Geol. Reviews.
- Gu Xuexiang, 1996, Turbidite-hosted micro-disseminated gold deposits: Chengdu University of Sciences and Technology Press, 239p.
- Guilin Zhang, Boulter, C. A., and Jincheng Liang, 2001, Brittle origin for disseminated gold mineralisation in mylonite: Gaocun gold deposit, Hetai goldfield, Guangdong Province, China: ECONOMIC GEOLOGY, v. 96, pp. 49-59.
- Guo, W. K. (editor) 1987, Guide to the Metallogenic Maps of China (1:4,000,000). Cartographic Publishing House, Beijing.
- Guo, W. W., and Dentith, M. C., 1997, Geophysical signature of the Jinchuan Ni-Cu-PGE deposit, Gansu Province, China: Explor. Mining Geol., v. 6, p. 223-231.
- Guojian Xu, Yao, S., Zhang, C. and Wang, P., 1995, A case study of the Zhilintou gold-silver deposit, Zhejiang, China: Proceedings of Pacrim'95, Australasian Institute of Mining and Metallurgy Publication Series, v. 9, p. 645-649.
- Guojian Xu, and X. Lin, 2000, Geology and geochemistry of the Changlongshan skarn iron deposit, Anhui province, China: Ore Geol. Rev., v. 16, p. 91-106.
- Guojian Xu, Zhou, J., 2001, The Xinqiao Cu-S-Fe-Au deposit in the Tongling mineral district, China: synorogenic remobilisation of a stratiform sulphide deposit: Ore Geol. Rev., v. 18, p. 77-94.
- He Zhili, Yuan Huaiyu, and Xu Jiuhua, 1989, Fluid inclusion geochemistry in minerals obtained from Zhao-Ye gold metallogenic belt, Shandong Province: Jour. Geochemical Explor., v. 33, p. 121-133.
- Hitzman, M. W., Oreskes, N., and Einaudi, M. T., 1992, Geological characteristics and tectonic setting of Proterozoic iron oxide (Cu-U-Au-REE) deposits: Precambrian Research, v. 58, p. 241-287.
- Hong Hanlie, Wang Qinyan, Chang Jianping, Liu Shirong and Hu Ruizhong, 1999, Occurrence and distribution of invisible gold in the Shewushan supergene gold deposit, southeastern Hubei, China: Canadian Mineralogist, v. 37, p. 1525-1531.
- Hou Zengqian, and Mo, X., 1993, Geology, geochemistry and genetic aspects of Kuroko-type volcanogenic massive sulfide deposits in Sanjiang region, southwestern China: Explor. Mining Geol., v. 2, p. 17-29.
- Hou Zengqian., Deng, J., Sun, H., and Song, A., 1999, Volcanogenic massive sulfide deposits in China: Setting, features and styles: Explor. Mining Geol., v. 8, p. 149-175.
- Hou Zengqian, Khin Zaw, Qu Xiaoming, Ye Qingtong, Yu Jinjie, Xu Mingji, Fu Deming, and Yin Xianke, 2000, Origin of the Gacun volcanic-hosted massive sulphide deposit in Sichuan, China: Fluid inclusion and stable isotope evidence: International conference on Volcanic Environments and Massive Sulphide Deposits, 16-19 November, 2000, Hobart, Tasmania, Australia, p. 87-88.
- Hou Zengqian, Khin Zaw, Qu Xiaoming, Ye Qingtong, Yu Jinjie, Xu Mingji, Fu Deming, and Yin Xianke, 2001, Origin of the Gacun volcanic-hosted massive sulfide deposit in Sichuan, China: Fluid inclusion and stable isotope evidence: ECONOMIC GEOLOGY, v. 96, p. 1491-1512.
- Hou Zengqian, Khin Zaw, Pan Guitang, Xu Qiang, Hu Yunzhong and Li Xingzhen, submitted 2002a, Sanjiang Tethyan metallogenesis in S.W. China: Tectonic setting, metallogenic epochs and deposit types; Ore Geol. Reviews
- Hou Zengqian, Li Yinqing, Qu Xiaoming, Song Shuhe, Peng Ligui, and Huang Jianjun, submitted, 2002b, The Baiyinchang pipe-style volcanogenic massive sulphide Cu deposit in Gansu province, northwestern China: Fluid mixing and subsea-floor replacement: ECONOMIC GEOLOGY
- Hou Zengqian, Wang Liquan, Khin Zaw, Mo Xuanxue, Wang Minfjie, Li Dingmou, and Pan Guitang, 2003a (in press). Post-collisional crustal extension and VHMS mineralisation in the Jinshajiang orogenic belt, southwestern China: Ore Geol. Rev.
- Hou Zengqian, Ma Hongwen, Khin Zaw, Zhang Yuquan, Wang Mingjie, Wang Zheng and Pan Guitang, 2003b (in press), The Yulong porphyry copper belt: Product of large-scale strike-slip faulting in eastern Tibet: ECONOMIC GEOLOGY
- Hu Ruizhong, Su Wenchao, Bi Xianwu, Tu Guangzhi, and Hofstra, A. H., 2002, Geology and geochemistry of Carlin-type gold deposits in China: Mineral. Deposita, v. 37, p. 378-392.
- Jingweng Mao, and Li Hongyan, 1995, Evolution of the Qianlishan granite stock and its relation to the Shizhuyuan polymetallic tungsten deposit: International Geol. Rev., v. 37, p. 63-80.
- Jingweng Mao, Chen Yuchuan, and Wang Ping'an, 1995, Geology and geochemistry of the Dashuigou tellurium deposit, western Sichuan, China: International Geol. Review, v. 37, p. 526-546.
- Jingweng Mao, Li Hongyan, Shimazaki, H., Raimbault, L., and Guy, B., 1996a, Geology and metallogeny of the Shizhuyuan skarn-greisen deposit, Hunan province, China: International Geol. Rev., v. 38, p. 1020-1039.
- Jingweng Mao, Raimbault, L., Guy, B., and Shimazaki, H., 1996b, Manganese skarn in the Shizhuyuan polymetallic tungsten deposit, Hunan province, China: Resource Geology, v. 46, p. 1-11.

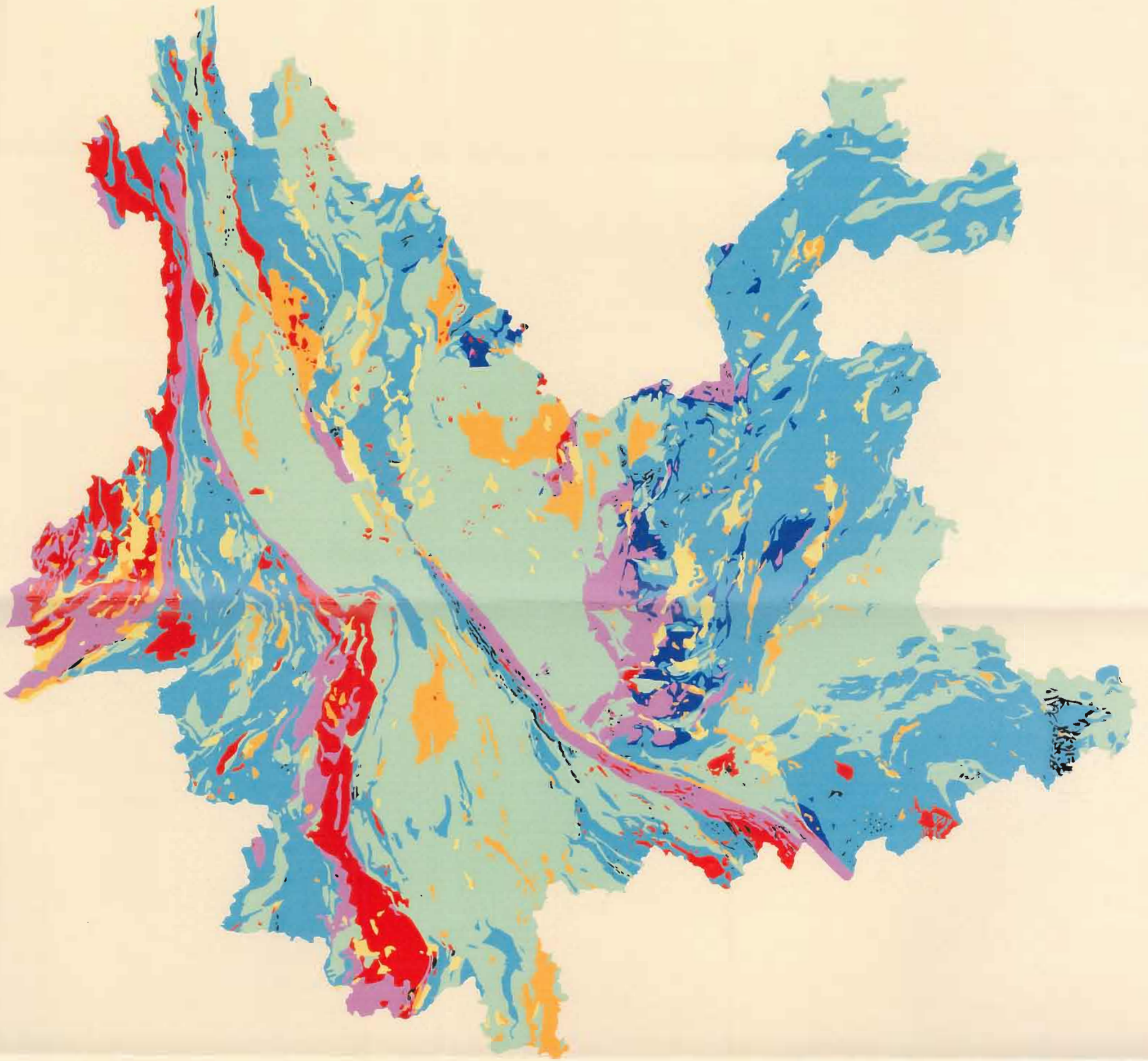
- Jingweng Mao, Yumin Qiu, Goldfarb, J., R., Zhaochong Zhang, Garwin, S., and Ren Fengshou, 2002, Geology, distribution, and classification of gold deposits in the western Qinling belt, central China: *Mineral Deposita*, v. 37, p. 352-377.
- Khin Zaw, 1978, Fluid inclusion studies on the Hermyingyi tungsten-tin deposit, southern Burma: *Proceedings of the 3rd Regional Conference on Geology and Mineral Resources of SE Asia*, Bangkok, p. 393-397.
- Khin Zaw, 1990, Mineralogy, ore metal distribution and zonation at Bawdwin Mine, northern Shan State, Myanmar: An Ag-rich volcanic-hosted, polymetallic massive sulphide deposit: 10th Australian Geological Convention, Hobart, Australia, *Geol. Soc. Aust. Abstr.*, No. 25, p. 289.
- Khin Zaw, 1992, An overview of mineral deposits in Myanmar with special reference to precious and base metal potential: Asia Update - Geology, Metallogenes, Exploration and Recent Development in Asia, a Symposium held by Sydney Mineral Exploration Discussion Group, April 1992, Sydney, Australia, p. 2-3.
- Khin Zaw and Khin Myo Thet, 1983, A note on fluid inclusion study of W-Sn mineralisation at Mawchi Mine, Kayah State, Myanmar: *ECONOMIC GEOLOGY*, v. 78, p. 530-534
- Khin Zaw and Burrett, C.F., 1997, Cambrian volcanic-hosted massive sulphide mineralisations in Australia and Southeast Asia: Are they related to rifting of northern Gondwanaland?: The International Conference on stratigraphy and tectonic evolution of southeast Asia and the south Pacific, Bangkok, Thailand, August 19-24, 1997, p. 690-692 (extended abstract).
- Khin Zaw, and Rice, P., 1996a, Geological, Tectonic and Metallogenic Relations of Mineral deposits in Mainland SE Asia (P390A): Progress Report No. 1 submitted to AMIRA, November 1996 (Unpublished), University of Tasmania, 40p.
- Khin Zaw, and Rice, P., 1996b, Geological, Tectonic and Metallogenic Relations of Mineral deposits in Mainland SE Asia (P390A): Progress Report No. 2 submitted to AMIRA, November 1996 (Unpublished), University of Tasmania, 55p.
- Khin Zaw, and Rice, P., 1997, Geological, Tectonic and Metallogenic Relations of Mineral deposits in Mainland SE Asia (P390A): Progress Report No. 3 submitted to AMIRA, May 1996 (Unpublished), University of Tasmania, 45p.
- Khin Zaw, Burrett, C. F., Berry, R. F., and Bruce, E., 1997a, Geological, Tectonic and Metallogenic Relations of Mineral deposits in Mainland SE Asia (P390A): Progress Report No. 4 submitted to AMIRA, November 1997 (Unpublished), University of Tasmania, 88p.
- Khin Zaw, Large, R.R. and Huston, D.L., 1997b, Petrological and geochemical significance of a Devonian replacement zone in the Cambrian Rosebery VHMS deposit, western Tasmania. *CANADIAN MINERALOGIST*, v. 35, p. 1-25.
- Khin Zaw, Burrett, C. F., Berry, R. F., and Bruce, E., 1998, Geological, Tectonic and Metallogenic Relations of Mineral deposits in Mainland SE Asia (P390A): Progress Report No. 5 submitted to AMIRA, May 1998 (Unpublished), University of Tasmania, 96p.
- Khin Zaw, Burrett, C. F., Berry, R. F., and Bruce, E., 1999a, Geological and metallogenic relations of mineral deposits in SE Asia: Australian Mineral Industry Research Association (AMIRA) Final Report, February 1999 (Unpublished), University of Tasmania, 205p.
- Khin Zaw, Burrett, C. F., Berry, R. F., Bruce, E., and Fernando Della-Pasqua, 1999b, Geological and metallogenic relations of mineral deposits in SE Asia: Geochronological studies: Australian Mineral Industry Research Association (AMIRA) Annex to Final Report, February 1999 (Unpublished), University of Tasmania, 176p.
- Khin Zaw, D. L. Huston and Large, R. R., 1999b, A chemical model for remobilisation of ore constituents during Devonian replacement process within Cambrian VHMS Rosebery deposit, western Tasmania: *ECONOMIC GEOLOGY*, v. 94, p. 529-546.
- Khin Zaw, Bruce, E., Burrett, C. F., Berry, R. F., and Large, R. R., 2000a, Geological and metallogenic relations of mineral deposits in South China: Australian Mineral Industry Research Association (AMIRA) Report No. 1 and CD-ROM, June 2000 (Unpublished), University of Tasmania, 56p.
- Khin Zaw, Bruce, E., Burrett, C. F., Berry, R. F., and Large, R. R., 2000b, Geological and metallogenic relations of mineral deposits in South China: Australian Mineral Industry Research Association (AMIRA) Report No. 2 and CD-ROM, November 2000 (Unpublished), University of Tasmania, 45p.
- Khin Zaw, Bruce, E., Burrett, C.F., Berry, R.F. and Large, R.R., 2001, Geological and metallogenic relations of mineral deposits in South China: Australian Mineral Industry Research Association (AMIRA) Report No. 3 and CD-ROM, November 2001 (Unpublished), University of Tasmania, 123p.
- Kitto, P., 1998, Renison-style carbonate-replacement Sn deposits: *AGSO jour. Australian Geol. and Geophysics*, v. 17, p. 163-168.
- Kyle, J. R., and Ning Li, 2002, Jingding: A giant Tertiary sandstone-hosted Zn-Pb deposit, Yunnan, China: *SEG Newsletter*, No. 50, p. 1-15
- Large, R. R., McPhie, J., Gemmill, J. B., Herrmann, W., and Davidson, G. J., in press, The spectrum of ore deposit types, volcanic environments, alteration halos and related Exploration vectors in submarine volcanic successions: some examples from Australia: *ECONOMIC GEOLOGY*.
- Lattanzi, P., Corazza, M., Corsini, F., and Tanelli, G., Sulphide mineralogy in the polymetallic cassiterite deposits of Danchang, P. R. China: *Mineral. Deposita*, v. 24, p. 141-147.
- Li, Z., and Peters, S. G., 1998, Comparative geology and geochemistry of sedimentary rock-hosted (Carlin-type) gold deposits in People's Republic of China and Nevada, USA, *USGS openfile Report* 98.
- Liu Yingjun, and Ma Dongsheng, 1993, Vein-type tungsten deposits of China and adjoining regions: *Ore Geol. Rev.*, v. 8, p. 233-246.
- Lott, D.A., Coveney, Jr., R.M., Murowchick, J.B., and Grauch, R.I., 1999, Sedimentary exhalative nickel-molybdenum ores in South China: *ECONOMIC GEOLOGY*, v. 94, p. 1051-1066.
- Lou Junlie, Yang Youhua, Zhao Zhun, Chen Jichen and Yang Jingzhou, 1994, Evolution of the Tethys in western Yunnan and mineralisation for main metal deposits: *Geol. Memoirs*, Series 4, No. 45, Geological Publishing House, P. R. China, p. 328-330.
- Mineral Deposits of China, 1990, Volume 1, Geological Publishing House.
- Mineral Deposits of China, 1992, Volume 2, Geological Publishing House.
- Mineral Deposits of China, 1995, Volume 3, Geological Publishing House.
- Mining in Asia, 2002, Asia: The walking Giant: published by

- Mining journal Research services and supported by Metal Mining Agency of Japan.
- Mutschler, F. E., Ludington, S., and Bookstrom, A. A., 1999, Giant porphyry-related metal camps of the world — a database: USGS open-file Report 99.
- Naldrett, A. J., 1997, Key factors in the genesis of Noril'sk, Sudbury, Jinchuan, Voisey's Bay and other world-class Ni-Cu-PGE deposits: Implications for exploration: *Australian Jour. Earth Sci.*, v. 44, p. 283-315.
- Naldrett, A. J., and Li, Chusi, ed., 2000, A special issue on Voisey's Bay Ni-Cu-Co deposit: *ECONOMIC GEOLOGY*, v. 95, 673-915.
- Nang Li and Kyle, J. R., 1997, Geologic controls sandstone-hosted Zn-Pb-(Sr) mineralization, Jingding deposit, Yunnan province, China—A new environment for sediment-hosted Zn-Pb deposits: *Proc., 30th International Geol. Congr.*, v. 9, p. 67-82.
- Nanshi Zeng, Eiji Izawa, Yoshinobu Motomura, and Lairen Lai, 2000, Silver minerals and paragenesis in the Kangjiawan Pb-Zn-Ag-Au deposit of the Shuikoushan mineral district, Hunan province, China: *Canadian Mineralogist*, v. 38, p. 11-22.
- Peng, Z., Watanabe, M., and Hoshino, K., 1997, Overview of tin-bearing polymetallic mineralisation in the Dachang ore field: *Resource Geology*, v. 47, p. 331-341.
- Peng, Z., Watanabe, M., Hoshino, K., Sueoka, S., Yano, T., and Nishido, H., 1998, The Machangqing copper-molybdenum deposits, Yunnan, China – an example of Himalayan porphyry-hosted Cu-Mo mineralisation: *Mineralogy and Petrology*, v. 63, p. 95-117.
- Peters, S. G., ed., 2002, *Geology, geochemistry, and geophysics of sedimentary-hosted Au deposits in P.R. China: USGS Open-file Report: 02-131, version 1, CD-ROM*
- Pirajno, F., Bagas, L., and Hickman, A. H., 1996, Geology and mineralisation of the Chencai-Suichang uplift, Zhejiang province, Southeast China: *Dept. of Minerals and Energy, Geol. Surv. West Aust. Report*, 94 pp.
- Pirajno, F., Bagas, L., and Hickman, A. H., and Gold Research team, 1997, Gold mineralization of the Chencai-Suichang uplift and tectonic evolution of Zhejiang province, southeast China: *Ore Geol. Rev.*, v. 12, p. 35-55.
- Pirajno, F., and Bagas, L., 2002 in press, Gold and silver metallogeny of the South China fold belt: a consequence of multiple mineralizing events?: *Ore Geol. Rev.*, v. 20, p. 109-126.
- Ruan Huichu, Hua Renmin, and Cox, D. P., 1991, Copper deposition by fluid mixing in deformed strata adjacent to a salt diapir, Dongchuan area, Yunnan province, China: *ECONOMIC GEOLOGY*, v. 86, p. 1539-1545.
- Song, S. H. (editor), 1992, *The explanatory notes on the mineral resources Map of China (1:5,000,000)*. Geological Publishing House, Beijing (in Chinese with English abstract).
- Sun Haitian, 1992, A general review of volcanogenic massive sulphide deposits in China: *Ore Geology Reviews*, v. 7, p. 43-71.
- Taihe Zhou, 1995, Copper skarn deposits in eastern China: *Proceedings of Pacrim'95, Australasian Institute of Mining and Metallurgy Publication Series*, v. 9, p. 675-679.
- Taihe Zhou, 1999, Tectonics and gold mineralisation in East China: *Proceedings of Pacrim'99, Australasian Institute of Mining and Metallurgy Publication*, p. 341-345.
- Taihe Zhou and Guxian Lu, 2000, Tectonics, granitoids and Mesozoic gold deposits in East Shandong, China: *Ore Geol. Rev.*, v. 16, p. 71-90
- Taihe Zhou, Goldfarb, R. J., and Phillips, G. N., 2002, Tectonics and distribution of gold deposits in China—an overview: *Mineral Deposita*, v. 37, p. 249-282.
- Tanelli, G., and Lattanzi, P., 1985, The cassiterite-polymetallic sulphide deposits of Dachang (Guangxi, People's Republic of China: *Mineral. Deposita*, v. 20, p. 102-106.
- Tanelli, G., 1982, Geological setting, mineralogy and genesis of tungsten mineralisation in Dayu district, Jiangxi—an outline: *Mineral. Deposita*, v. 17, p. 279-294.
- Wang, H., Chen, J., Ji, J., and Qu, K., 1997, Geological and geochemical characteristics of the Hetai gold deposits, South China: *International Geol. Rev.*, v. 39, p. 181-190.
- Wang, L. G., Qiu, Y. M., McNaughton, N. J., Groves, D. I., Luo, Z. K., Huang, J. Z., Miao, L. C., and Liu, Y. K., 1998, Constraints on crustal evolution and gold metallogeny in the northwestern Jiaodong Peninsula, China, from SHRIMP U-Pb zircon studies of granitoids: *Ore Geol. Reviews*, v. 13, p. 275-291.
- Wang Xiaochung and Zhang Zhe-Ru, 1991, Types and distribution of endogenic gold deposits in western Sichuan, China: *International Geol. Rev.*, v. 41, p. 1099-1113.
- Wenwu He, Zhengyu Bao, and Tiejing Li, 1999, One-dimensional reactive transport models of alteration in the Tongchang porphyry copper deposit, Dexing district, Jiangxi province, China: *ECONOMIC GEOLOGY*, v. 94, p. 307-323.
- White, N. C., 2002, Introduction to the metallogeny and ore deposits of Asia: *Mineral Potential of Asia: a forum on Asian metallogeny and ore deposits, exploration and development potential, regulatory and investment climate, and management practicalities: Metal Mining Agency of Japan*, p 5-6 with CD-ROM (also see [www.mmaj.go.jp](http://www.mmaj.go.jp))
- Wu Jiada, 1993, Antimony vein deposits of China: *Ore Geology Review*, v. 8, p. 213-232.
- Wu Jiada, Xiao Qiming, and Zhao Shougeng, 1990, Antimony deposits of China: Chapter 3 in *Mineral Deposits of China*, v. 1, Geol. Publishing House, pp. 209-287.
- Wu, Y. L., and Mei, Y. W., 1982, Multi-phase intrusions and multi-phase mineralisation and their evolution in Xihuanshan tungsten ore field. In: *Tungsten Geology Symposium, Jiangxi, China. ESCAP-RMRDC, Bundung*, 437-449.
- Xiongwei Xu, Santoshi Murao, Mingkui Shi and Buo Li, 1996, Classification and distribution of antimony deposits in China: *Resource Geology*, v. 46 (5), p. 287-297.
- Xu Qidong, 1999, Geochemistry of the Proterozoic metavolcanic rocks and relation to Cu-Fe VMS deposits in central Yunnan: *Explor. Mining Geol.*, v. 8, p. 177-188.
- Yan, M. Z., Wu, Y. L., and Li, C. Y., 1980, Metallogenic systems of tungsten in SE China and their mineralisation characteristics: *Granitic magmatism and related mineralisation: Mineral Geol. Spec. Issue, Japan*, p. 215-221
- Yang, K., and Mo, X., 1993, Characteristics of the Laochang volcanogenic massive sulfide deposit, southwestern Yunnan, China: *Explor. Mining Geol.*, v. 2, p. 31-40.
- Yang, K., Hou, Z., and Mo, X., 1993, Volcanogenic massive sulphide deposits in southwestern China: *Resource Geology Special Issue, No. 17*, p. 263-276.
- Yang, K., Scott, S. D., and Mo, X., 1999, Massive sulfide deposits in the Changning-Menglian back-arc belt in western Yunnan, China: Comparison with modern analogues in the Pacific: *Explor. Mining Geol.*, v. 8, p. 211-231.
- Yang, K., Hongtao Zhang, Xuanxue Mo, and Weiguang Yang, 2002, Mineral potential of China: *Mineral Potential of Asia: a forum on Asian metallogeny and ore deposits, exploration and development potential, regulatory and investment climate, and management practicalities: Metal Mining Agency of Japan*, p 17-18 with CD-ROM (also

see [www.mmaj.go.jp](http://www.mmaj.go.jp))

- Yanjiang Chen, Khin Zaw, Chen, H. Y., and Zhang, Z. J., in preparation 2002, Geodynamic setting and tectonic model of skarn gold deposits in China-an overview: *Ore Geol. Reviews*.
- Ye Qingtong, Hu Yunzhong, Yang Yuenqing, et al., 1992, Regional geochemical background and gold, silver and lead-zinc mineralisation in the Nujiang-Lancangjiang-Jinshajiang area: *Geol. Memoirs, Series 4, No. 25*, Geological Publishing House, P. R. China, p. 274-279.
- Yiming Zhao, Yanan Zhang and Chengsi Bi, 1999, Geology of gold-bearing skarn deposits in the middle and lower Yangtze River Valley and adjacent regions: *Ore Geol. Rev.*, v. 14, p. 227-249.
- Yuanming Pan, and Ping Dong, 1999, The Lower Changjiang (Yangzi/Yangtze River) metallogenic belt, east central China: intrusion- and wall rock-hosted Cu-Fe-Au, Mo, Zn, Pb, Ag deposits. *Ore Geol Rev.*, v. 15, p.177-242.
- Yumin Qiu, Groves, D. I., McNaughton, N. J., Lianggen Wang, and Taihe Zhou, 2002, Nature, age, and tectonic setting of granitoid-hosted orogenic gold deposits of the Jiadong Peninsula, eastern North China craton, China: *Mineral Deposita*, v. 37, p. 283-305.
- Yusheng Zhai, Yongliang Xiong, Shuzhen Yao and Xinduo Lin, 1996, Metallogeny of copper and iron deposits in the Eastern Yangtse craton, east-central China: *Ore Geol. Reviews*, v. 11, p. 229-248.
- Yusheng Zhai and Deng Jun, 1996, Outline of the mineral resources of China and their tectonic setting: *Australian Jour. Earth Sci.*, v. 43, p. 673-685.
- Yusheng Zhai, Deng Jun, and Peng Runmin, 1997, Some major mineral deposits in China: Their tectonic setting and deposit model characteristics: *Proc., 30th International Geol. Congr.*, v. 9, p. 367-379.
- Zhu Shangqing and Chi Sanchuan, 1993, *Geology and prospecting of stratabound deposits in China*: Geological Publishing House, P. R. China, 80p.
- Zheng Minghua and Wang Xiaochung, 1991, Genesis of the Daliangzi Pb-Zn deposit in Sichuan, China: *ECONOMIC GEOLOGY*, v. 86, p. 831-846.

Fig. 4. Geology of Yunnan Province  
(AMIRA P603 Project)



100 0 100 Kilometers



## Geology Legend (Yunnan)

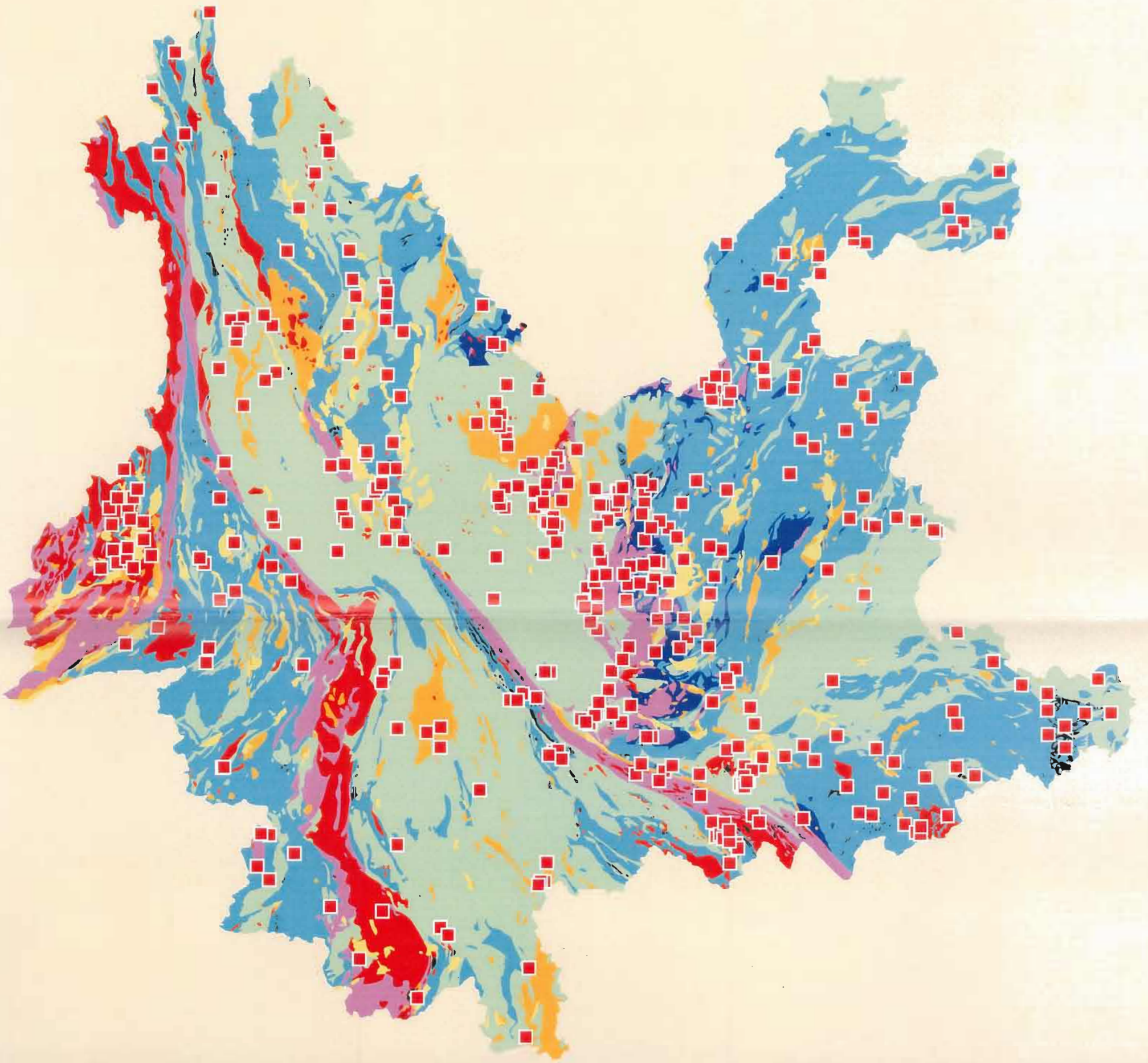
### Geology Legend (Yunnan)

11110 100 Qh Intermediate-HOLOCENE
11110 100 Qh Intermediate-mafic-HOLOCENE
11110 100 Qh Undifferentiated-HOLOCENE
11120 101 Qp Decite porphyry-L. PLEISTOCENE
11120 101 Qp Intermediate-felsic-L. PLEISTOCENE
11120 101 Qp Mafic-L. PLEISTOCENE
11120 101 Qp Undifferentiated-L. PLEISTOCENE
11150 102 Q Undifferentiated-QUATERNARY UNDIFF.
11210 103 N2 Mafic-PLIOCENE
11210 103 N2 Syenite, orthophyre, subtrachyte-PLIOCENE
11210 103 N2 Undifferentiated-PLIOCENE
11220 104 N1 Undifferentiated-MIOCENE
11230 106 E3 Undifferentiated-OLIGOCENE
11230 110 E1 Undifferentiated-OLIGOCENE
11230.1 107 E2-3 Undifferentiated-OLIGOCENE
11240.2 108 E2*3 Quartz monzonitic porphyry-EOCENE
11240.2 108 E2*3 Undifferentiated-EOCENE
11240.3 109 E2*1-2 Undifferentiated-EOCENE
11260 105 N Mafic-TERTIARY UNDIFF.
11260 105 N Undifferentiated-TERTIARY UNDIFF.
11260 111 E Undifferentiated-TERTIARY UNDIFF.
12110 300 K2 Undifferentiated-L. CRETACEOUS
12120.1 301 K1*2 Undifferentiated-E. CRETACEOUS
12120.2 302 K1*1 Undifferentiated-E. CRETACEOUS
12120.3 303 K1 Undifferentiated-E. CRETACEOUS
12210.1 304 J3 Undifferentiated-L. JURASSIC
12210.2 305 J2+3 Undifferentiated-L. JURASSIC
12220.2 306 J2 Undifferentiated-M. JURASSIC
12220.3 307 J1+2 Undifferentiated-M. JURASSIC
12230.2 308 J1 Undifferentiated-E. JURASSIC
12310.1 309 T3*2b Felsic-L. TRIASSIC
12310.1 309 T3*2b Undifferentiated-L. TRIASSIC
12310.2 310 T3*2a Undifferentiated-L. TRIASSIC
12310.3 311 T3*2 Undifferentiated-L. TRIASSIC
12310.3 312 T3*2 Intermediate-mafic-L. TRIASSIC
12310.4 312 T3*1 Felsic-L. TRIASSIC
12310.4 312 T3*1 Intermediate-felsic-L. TRIASSIC
12310.4 312 T3*1 Mafic-L. TRIASSIC
12310.4 312 T3*1 Undifferentiated-L. TRIASSIC
12310.5 313 T3 Intermediate-L. TRIASSIC
12310.5 313 T3 Intermediate-mafic-L. TRIASSIC
12310.5 313 T3 Mafic-L. TRIASSIC
12310.5 313 T3 Undifferentiated-L. TRIASSIC
12320.1 314 T2*2 Decite porphyry-M. TRIASSIC
12320.1 314 T2*2 Felsic-M. TRIASSIC
12320.1 314 T2*2 Intermediate-felsic-M. TRIASSIC
12320.1 314 T2*2 Undifferentiated-M. TRIASSIC
12320.1 314 T2*2 Intermediate-M. TRIASSIC
12320.2 315 T2*1 Felsic-M. TRIASSIC
12320.2 315 T2*1 Intermediate-felsic-M. TRIASSIC
12320.2 315 T2*1 Intermediate-mafic-M. TRIASSIC
12320.2 315 T2*1 Undifferentiated-M. TRIASSIC
12320.3 316 T2 Undifferentiated-M. TRIASSIC
12320.4 317 T1+2 Undifferentiated-M. TRIASSIC
12330.2 318 T1 Undifferentiated-E. TRIASSIC
13110.1 500 P2 Intermediate-L. PERMIAN
13110.1 500 P2 Intermediate-felsic-L. PERMIAN
13110.1 500 P2 Intermediate-mafic-L. PERMIAN
13110.1 500 P2 Mafic-L. PERMIAN
13110.1 500 P2 Undifferentiated-L. PERMIAN
13110.1 501 P2 Mafic-L. PERMIAN
13110.2 501 P1-2 Intermediate-mafic-L. PERMIAN
13110.2 501 P1-2 Undifferentiated-L. PERMIAN
13130.2 502 P1 Intermediate-E. PERMIAN
13130.2 502 P1 Intermediate-felsic-E. PERMIAN
13130.2 502 P1 Intermediate-mafic-E. PERMIAN
13130.2 502 P1 Undifferentiated-E. PERMIAN
13140 503 P Undifferentiated-PERMIAN UNDIFF.
13210.1 504 C3 Intermediate-L. CARBONIFEROUS
13210.1 504 C3 Intermediate-felsic-L. CARBONIFEROUS
13210.1 504 C3 Mafic-L. CARBONIFEROUS
13210.1 504 C3 Undifferentiated-L. CARBONIFEROUS
13210.2 505 C2+3 Undifferentiated-L. CARBONIFEROUS
13220.2 506 C2 Undifferentiated-M. CARBONIFEROUS
13220.3 507 C1+2 Undifferentiated-M. CARBONIFEROUS
13220.4 508 C1-2 Mafic-M. CARBONIFEROUS
13220.4 515 D1+2 Undifferentiated-M. CARBONIFEROUS
13230.3 509 C1 Mafic-E. CARBONIFEROUS
13230.3 509 C1 Undifferentiated-E. CARBONIFEROUS
13240 510 C Intermediate-mafic-CARBONIFEROUS UNDIFF.
13240 510 C Undifferentiated-CARBONIFEROUS UNDIFF.
13310.1 511 D3 Mafic-L. DEVONIAN
13310.1 511 D3 Undifferentiated-L. DEVONIAN
13310.2 512 D2+3 Undifferentiated-L. DEVONIAN
13310.3 513 D2-3 Undifferentiated-L. DEVONIAN
13320.3 514 D2 Undifferentiated-M. DEVONIAN
13330.2 516 D1 Undifferentiated-E. DEVONIAN
13340 517 D Undifferentiated-DEVONIAN UNDIFF.
13410.1 518 S3 Undifferentiated-L. SILURIAN
13410.2 519 S2+3 Undifferentiated-L. SILURIAN
13410.3 520 S2-3 Undifferentiated-L. SILURIAN
13420.3 521 S2 Undifferentiated-M. SILURIAN
13420.4 522 S1+2 Undifferentiated-M. SILURIAN
13430.2 523 S1 Undifferentiated-E. SILURIAN
13440 524 S Undifferentiated-SILURIAN UNDIFF.
13510.1 525 O3 Undifferentiated-L. ORDOVICIAN
13510.2 526 O2+3 Undifferentiated-L. ORDOVICIAN
13520.2 527 O2 Undifferentiated-M. ORDOVICIAN
13520.3 528 O1+2 Undifferentiated-M. ORDOVICIAN

13520.4 529 O1-2 Undifferentiated-M. ORDOVICIAN
13530.3 530 O1 Undifferentiated-E. ORDOVICIAN
13540 531 O Undifferentiated-ORDOVICIAN UNDIFF.
13610.1 532 Ca3 Undifferentiated-L. CAMBRIAN
13610.2 533 Ca2+3 Undifferentiated-L. CAMBRIAN
13610.3 534 Ca2-3 Mafic-L. CAMBRIAN
13610.3 534 Ca2-3 Undifferentiated-L. CAMBRIAN
13620.3 535 Ca2 Undifferentiated-M. CAMBRIAN
13620.4 536 Ca1+2 Undifferentiated-M. CAMBRIAN
13620.4 540 Z-E2 Undifferentiated-M. CAMBRIAN
13630.2 537 Ca1 Undifferentiated-E. CAMBRIAN
13640 538 Ca Undifferentiated-CAMBRIAN UNDIFF.
20000 701 AnCash Undifferentiated-PROTEROZOIC UNDIFF.
21100 539 Pz1 Undifferentiated-L. PALEOZOIC
21110.199 702 Zb Undifferentiated-UP. SINIAN
21130.3 703 Za Mafic-LW. SINIAN
21130.3 703 Za Undifferentiated-LW. SINIAN
21140.4 704 Z Undifferentiated-SINIAN UNDIFF.
22000.11 705 Pl2 gl Undifferentiated-M. PROTEROZOIC UNDIFF.
22000.11 705 Pl2gl Gneiss-M. PROTEROZOIC UNDIFF.
22000.12 706 Pl2ch Gneiss-M. PROTEROZOIC UNDIFF.
22000.12 706 Pl2ch Undifferentiated-M. PROTEROZOIC UNDIFF.
22000.131 707 Pl2xm Gneiss-M. PROTEROZOIC UNDIFF.
22000.141 708 Pl2ln Undifferentiated-M. PROTEROZOIC UNDIFF.
22000.15 709 Pl2dm Gneiss-M. PROTEROZOIC UNDIFF.
22000.16 710 Pl2dy Undifferentiated-M. PROTEROZOIC UNDIFF.
22000.17 711 Pl2lz Undifferentiated-M. PROTEROZOIC UNDIFF.
22000.18 712 Pl2o Undifferentiated-M. PROTEROZOIC UNDIFF.
22000.19 713 Pl2l Undifferentiated-M. PROTEROZOIC UNDIFF.
22000.2 714 Pl2y Undifferentiated-M. PROTEROZOIC UNDIFF.
22000.211 715 Pl2m Undifferentiated-M. PROTEROZOIC UNDIFF.
22000.221 716 Pl2d Undifferentiated-M. PROTEROZOIC UNDIFF.
22000.23 717 Pl2hs Undifferentiated-M. PROTEROZOIC UNDIFF.
22000.24 718 Pl2h Undifferentiated-M. PROTEROZOIC UNDIFF.
23000.1 719 Pt1cm Gneiss-L. PROTEROZOIC UNDIFF.
23000.2 720 Pt1al Gneiss-L. PROTEROZOIC UNDIFF.
23000.2 720 Pt1al Undifferentiated-L. PROTEROZOIC UNDIFF.
23000.3 721 Pt1dh Undifferentiated-L. PROTEROZOIC UNDIFF.
23000.4 722 Pt1jl Undifferentiated-L. PROTEROZOIC UNDIFF.
23000.5 723 Pt1ys Undifferentiated-L. PROTEROZOIC UNDIFF.
41200.109 201 g6*1 Granite, granite porphyry-EOGENE
41200.109 201 g6*1 granite-EOGENE
41200.121 202 hg6*1 Adamellite-EOGENE
41200.129 203 gp6*1 Granite porphyry-EOGENE
41200.129 203 gp6*1 Granite, granite porphyry-EOGENE
41200.141 204 lp6*1 Granite, granite porphyry-EOGENE
41200.148 205 zp6*1 Dacite porphyry-EOGENE
41200.211 210 hp6*1 Monzonite, monzonitic porphyry-EOGENE
41200.211 210 hp6*1 Monzonitic porphyry-EOGENE
41200.219 211 hop6*1 Granite, Monzonite-EOGENE
41200.219 211 hop6*1 Monzonite, Monzonitic porphyry-EOGENE
41200.219 211 hop6*1 Syenite, orthophyre, subtrachyte-EOGENE
41200.31 613 S Magnesian ultramafite-EOGENE
41200.31 613 S Ultramafic-EOGENE
41200.41 216 xo6*1 Granite syenite-EOGENE
41200.41 216 xo6*1 Syenite, orthophyre, subtrachyte-EOGENE
41200.422 217 xp6*1 Orthophyre-EOGENE
41200.422 217 xp6*1 Syenite, orthophyre, subtrachyte-EOGENE
41200.441 219 c6*1 Syenite, orthophyre, subtrachyte-EOGENE
41300 200 gh6 Granite porphyry-TERTIARY UNDIFF.
41300 200 gh6 Granite, granite porphyry-TERTIARY UNDIFF.
41300 200 gh6 Syenite, orthophyre, subtrachyte-TERTIARY UNDIFF.
41300.211 206 dm6 Diorite, diorite porphyrite-TERTIARY UNDIFF.
41300.211 206 dm6 Diorite porphyrite
41300.219 207 dom6 Granite diorite, quartz diorite-TERTIARY UNDIFF.
41300.23 208 hodm6 Granite-monzonitic porphyrite-TERTIARY UNDIFF.
41300.238 209 hop6 Granite monzonitic porphyry-TERTIARY UNDIFF.
41300.238 209 hop6 Granite, monzonite-TERTIARY UNDIFF.
41300.238 209 hop6 Monzonite, monzonitic porphyry-TERTIARY UNDIFF.
41300.309 212 x6 Syenite, orthophyre, subtrachyte-TERTIARY UNDIFF.
41300.328 214 t6 Subtrachyte-TERTIARY UNDIFF.
41300.328 214 t6 Syenite, orthophyre, subtrachyte-TERTIARY UNDIFF.
42100.111 401 g5*3(3) Granite, granite porphyry-CRETACEOUS UNDIFF.
42100.111 401 g5*3(3) Granite-CRETACEOUS UNDIFF.
42100.112 402 g5*3(2) Granite, granite porphyry-CRETACEOUS UNDIFF.
42100.112 402 g5*3(2) Granite-CRETACEOUS UNDIFF.
42100.113 403 g5*3(1) Adamellite-CRETACEOUS UNDIFF.
42100.113 403 g5*3(1) Granite, granite porphyry-CRETACEOUS UNDIFF.
42100.113 403 g5*3(1) Granite-CRETACEOUS UNDIFF.
42100.114 400 g5*3 Granite, granite porphyry-CRETACEOUS UNDIFF.
42100.114 400 g5*3 Granite-CRETACEOUS UNDIFF.
42100.114 400 g5*3 Mafic-CRETACEOUS UNDIFF.
42100.121 405 hg5*3(3) Adamellite-CRETACEOUS UNDIFF.
42100.122 406 hg5*3(2) Adamellite-CRETACEOUS UNDIFF.
42100.123 407 hg5*3(1) Adamellite-CRETACEOUS UNDIFF.
42100.124 404 hg5*3 Adamellite-CRETACEOUS UNDIFF.
42100.131 409 gp5*3(3) Granite porphyry-CRETACEOUS UNDIFF.
42100.131 409 gp5*3(3) Granite, granite porphyry-CRETACEOUS UNDIFF.
42100.132 410 gp5*3(2) Granite porphyry-CRETACEOUS UNDIFF.
42100.133 408 gp5*3 Granite porphyry-CRETACEOUS UNDIFF.
42100.133 408 gp5*3 Granite, diorite, quartz diorite-CRETACEOUS UNDIFF.
42100.133 408 gp5*3 Granite, granite porphyry-CRETACEOUS UNDIFF.
42100.14 411 gd5*3 Granite-CRETACEOUS UNDIFF.
42100.14 411 gd5*3 Grandodiorite-CRETACEOUS UNDIFF.
42100.15 412 lp5*3 Granite porphyry-CRETACEOUS UNDIFF.
42100.21 413 do5*3 Granite, diorite, quartz diorite-CRETACEOUS UNDIFF.
42100.31 414 bm5*3 gabbro, diabase (undivided)-CRETACEOUS UNDIFF.
42100.41 444 x5*3 Syenite-CRETACEOUS UNDIFF.
42100.41 444 x5*3 syenite, orthophyre, subtrachyte-CRETACEOUS UNDIFF.
42200.11 415 g5*2 Granite, granite porphyry-JURASSIC UNDIFF.
42200.11 415 g5*2 Granite-JURASSIC UNDIFF.

42200.12 416 hg5*2 Adamellite-JURASSIC UNDIFF.
42200.12 416 hg5*2 Granite, granite porphyry-JURASSIC UNDIFF.
42200.13 417 gp5*2 Granite porphyry-JURASSIC UNDIFF.
42200.21 418 do5*2 Diorite, diorite porphyrite-JURASSIC UNDIFF.
42200.21 418 do5*2 Granite, diorite, quartz diorite-JURASSIC UNDIFF.
42200.22 419 d5*2 Diorite-JURASSIC UNDIFF.
42200.23 420 dm5*2 Granite, granite porphyry-JURASSIC UNDIFF.
42200.31 421 n5*2 Gabbro, diabase (undivided)-JURASSIC UNDIFF.
42200.31 421 n5*2 Gabbro-JURASSIC UNDIFF.
42200.32 422 bm5*2 Gabbro, diabase (undivided)-JURASSIC UNDIFF.
42200.32 422 bm5*2 diabase-JURASSIC UNDIFF.
42200.41 423 s5*2 Ferruginous ultramafite-JURASSIC UNDIFF.
43400.111 424 g4-g5*1 Granite, granite porphyry-TRIASSIC UNDIFF.
43400.111 424 g4-g5*1 Granite-TRIASSIC UNDIFF.
43400.121 425 hg4-hg5*1 Adamellite-TRIASSIC UNDIFF.
43400.122 425 hg4-hg5*1(a) Adamellite-TRIASSIC UNDIFF.
43400.123 425 hg4-hg5*1(b) Adamellite-TRIASSIC UNDIFF.
43400.131 426 gd4-gd5*1 Granite-TRIASSIC UNDIFF.
43400.132 426 gd4-gd5*1(a) Granite-TRIASSIC UNDIFF.
43400.142 426 g4*3-g5*1(a) Granite, granite porphyry-TRIASSIC UNDIFF.
43400.142 426 g4*3-g5*1(a) Granite-TRIASSIC UNDIFF.
43400.143 427 g4*3-g5*1(a) Adamellite-TRIASSIC UNDIFF.
43400.143 427 g4*3-g5*1(b) Granite, granite porphyry-TRIASSIC UNDIFF.
43400.143 427 g4*3-g5*1(b) Granite-TRIASSIC UNDIFF.
43400.151 428 hg4*3-hg5*1 Adamellite-TRIASSIC UNDIFF.
43400.152 428 hg4*3-hg5*1(a) Adamellite-TRIASSIC UNDIFF.
43400.161 429 gd4*3-gd5*1 Granite-TRIASSIC UNDIFF.
43400.161 430 gd4*3-gd5*1 Granite, granite porphyry-TRIASSIC UNDIFF.
43400.162 460 gd4*3-gd5*1(a) Adamellite-TRIASSIC UNDIFF.
43400.162 460 gd4*3-gd5*1(a) Granite-TRIASSIC UNDIFF.
43400.163 461 gd4*3-gd5*1(b) Adamellite-TRIASSIC UNDIFF.
43400.21 430 g5*1 Granite-TRIASSIC UNDIFF.
43400.22 431 hg*1 Adamellite-TRIASSIC UNDIFF.
43400.22 431 hg*1 Granite, granite porphyry-TRIASSIC UNDIFF.
43400.23 432 gd5*1 Granite, granite porphyry-TRIASSIC UNDIFF.
43400.23 432 gd5*1 Granite-TRIASSIC UNDIFF.
43400.24 433 gp5*1 Granite porphyry-TRIASSIC UNDIFF.
43400.24 433 gp5*1 Granite, granite porphyry-TRIASSIC UNDIFF.
43400.25 434 lp5*1 Granite porphyry-TRIASSIC UNDIFF.
43400.25 434 lp5*1 Granite, granite porphyry-TRIASSIC UNDIFF.
43400.26 435 zp5*1 Felsic-TRIASSIC UNDIFF.
43400.26 435 zp5*1 Intermediate-felsic-TRIASSIC UNDIFF.
43400.31 436 do4*3-do5*1 Granite diorite, quartz diorite-TRIASSIC UNDIFF.
43400.32 437 d5*1 Diorite, diorite porphyrite-TRIASSIC UNDIFF.
43400.32 437 d5*1 Diorite-TRIASSIC UNDIFF.
43400.33 438 do5*1 Granite diorite, quartz diorite-TRIASSIC UNDIFF.
43400.34 439 dom5*1 Diorite, diorite porphyrite-TRIASSIC UNDIFF.
43400.34 439 dom5*1 Granite, diorite, quartz diorite-TRIASSIC UNDIFF.
43400.34 439 dom5*1 Quartz diorite porphyrite-TRIASSIC UNDIFF.
43400.41 440 h-n5*1 Gabbro, diabase (undivided)-TRIASSIC UNDIFF.
43400.41 440 h-n5*1 Monzonite and gabbro-TRIASSIC UNDIFF.
43400.42 441 n5*1 Gabbro, diabase (undivided)-TRIASSIC UNDIFF.
43400.42 441 n5*1 Gabbro-TRIASSIC UNDIFF.
43400.43 442 bm5*1 Gabbro, diabase (undivided)-TRIASSIC UNDIFF.
43400.43 442 bm5*1 diabase-TRIASSIC UNDIFF.
43400.44 443 s5*1 Ferruginous ultramafite-TRIASSIC UNDIFF.
43400.44 443 s5*1 ultramafic-TRIASSIC UNDIFF.
44100.32 602 d4*3 Diorite, diorite porphyrite-PERMIAN UNDIFF.
44100.33 603 ho4*3 Monzonite, monzonitic porphyry-PERMIAN UNDIFF.
44100.41 604 n-d4*3 Diorite, diorite porphyrite-PERMIAN UNDIFF.
44100.41 604 n-d4*3 Gabbro, diabase (undivided)-PERMIAN UNDIFF.
44100.42 605 n4*3 Gabbro, diabase (undivided)-PERMIAN UNDIFF.
44100.42 605 n4*3 Gabbro-PERMIAN UNDIFF.
44100.43 606 bm4*3 Diabase-PERMIAN UNDIFF.
44100.43 606 bm4*3 Gabbro, diabase (undivided)-PERMIAN UNDIFF.
44100.44 607 N4*3 Mafic rock (undivided)-PERMIAN UNDIFF.
44100.51 611 s4*3 Ferruginous ultramafite-PERMIAN UNDIFF.
44100.51 611 s4*3 Ultramafic-PERMIAN UNDIFF.
44400.21 600 g4 Gneissic granite-L. PALEOZOIC UNDIFF.
44400.21 600 g4 Granite, granite porphyry-L. PALEOZOIC UNDIFF.
44400.21 600 g4 Granite-L. PALEOZOIC UNDIFF.
44400.22 601 hg4 Adamellite-L. PALEOZOIC UNDIFF.
44400.31 608 n4 Gabbro, diabase (undivided)-L. PALEOZOIC UNDIFF.
44400.31 608 n4 gabbro-L. PALEOZOIC UNDIFF.
44400.32 609 bm4 Diabase-L. PALEOZOIC UNDIFF.
44400.32 609 bm4 Gabbro, diabase (undivided)-L. PALEOZOIC UNDIFF.
44400.33 610 N4 Gabbro, diabase (undivided)-L. PALEOZOIC UNDIFF.
44400.33 610 N4 Mafic rock (undivided)-L. PALEOZOIC UNDIFF.
44400.34 612 s4 Ferruginous ultramafite-L. PALEOZOIC UNDIFF.
44400.34 612 s4 Ultramafic-L. PALEOZOIC UNDIFF.
45400.12 615 hg3 Adamellite-E. PALEOZOIC UNDIFF.
46100.1 800 g23 Granite-SINIAN UNDIFF.
46100.2 801 hg23 Adamellite-SINIAN UNDIFF.
47300.2 803 hg22 Adamellite-M. PROTEROZOIC UNDIFF.
47300.3 804 gd22 Grandodiorite-M. PROTEROZOIC UNDIFF.
47300.4 805 n2 Gabbro, diabase (undivided)-M. PROTEROZOIC UNDIFF.
47300.4 805 n2 Gabbro-M. PROTEROZOIC UNDIFF.
47300.5 806 bm22 Diabase-M. PROTEROZOIC UNDIFF.
47300.5 806 bm22 Gabbro, diabase (undivided)-M. PROTEROZOIC UNDIFF.
47300.6 807 n22 Gabbro, diabase (undivided)-M. PROTEROZOIC UNDIFF.
47300.6 807 n22 Gabbro-M. PROTEROZOIC UNDIFF.
47300.6 807 n22 Ultramafic-M. PROTEROZOIC UNDIFF.
48400.1 808 g21 Gneissic granite-E. PROTEROZOIC UNDIFF.
48400.1 808 g21 Granite-E. PROTEROZOIC UNDIFF.
48400.2 809 d21 Diorite, diorite porphyrite-E. PROTEROZOIC UNDIFF.
48400.3 810 do21 Quartz diorite porphyrite-E. PROTEROZOIC UNDIFF.
48400.5 811 bm21 Diabase-E. PROTEROZOIC UNDIFF.
48400.5 811 bm21 Ultramafic-E. PROTEROZOIC UNDIFF.
99000 900 Water

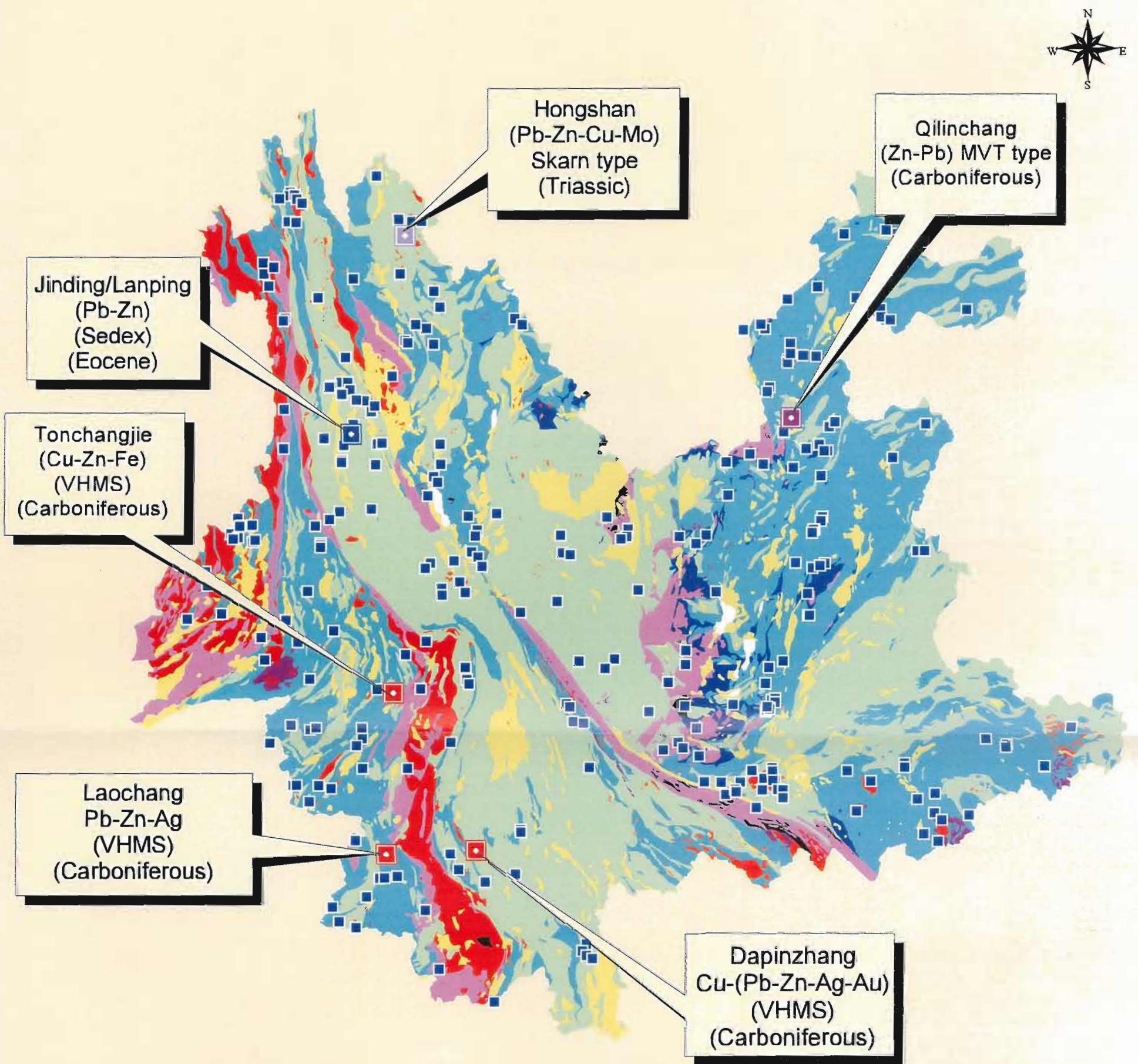
Fig. 5. Map showing mineral occurrences in Yunnan  
(AMIRA P603 Project)



100 0 100 Kilometers



Fig. 6. Map showing geology and selected lead-zinc-silver occurrences in Yunnan (AMIRA P603 Project)



- VHMS deposits
- MVT deposits
- Skarn deposits
- Sedex deposit
- Pb-Zn-Ag occurrences
- Sediments CENOZOIC
- Clastic sediment and carbonates MESOZOIC
- Metasediments and carbonates PALAEOZOIC
- Metasediments SINIAN
- Migmatite, gneiss and granulite PROTEROZOIC
- Granitoids MESOZOIC TO CENOZOIC
- Granitoids PALAEOZOIC
- Mafic and ultramafics PROTEROZOIC
- Water

100 0 100 Kilometers

Fig. 7. Map showing geology and selected copper occurrences in Yunnan (AMIRA P603 Project)


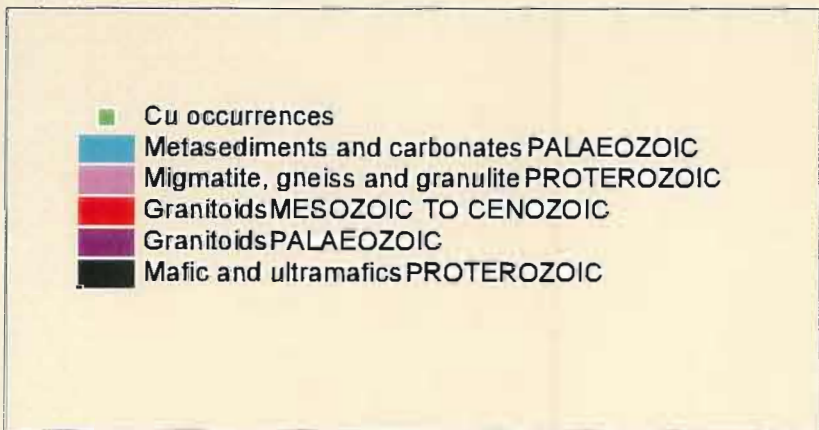
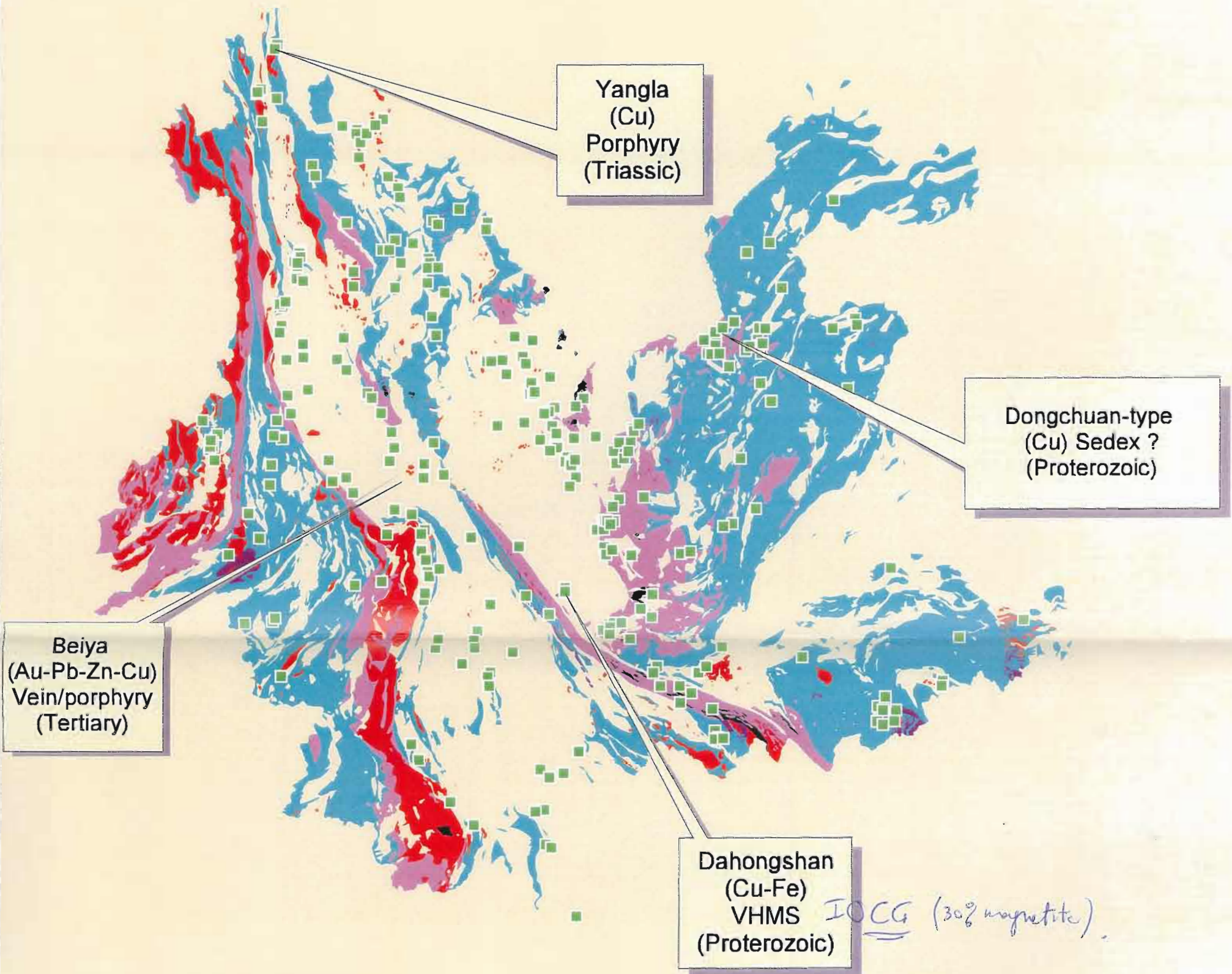


Fig. 8. Map showing gold deposits, granitoids and faults in Yunnan (P603 Project)

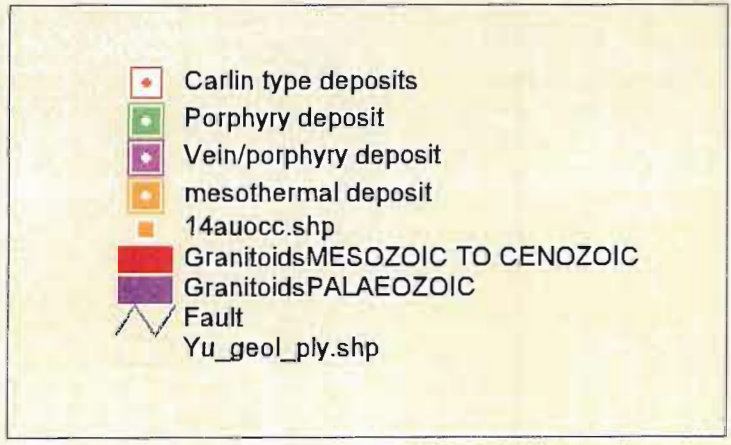
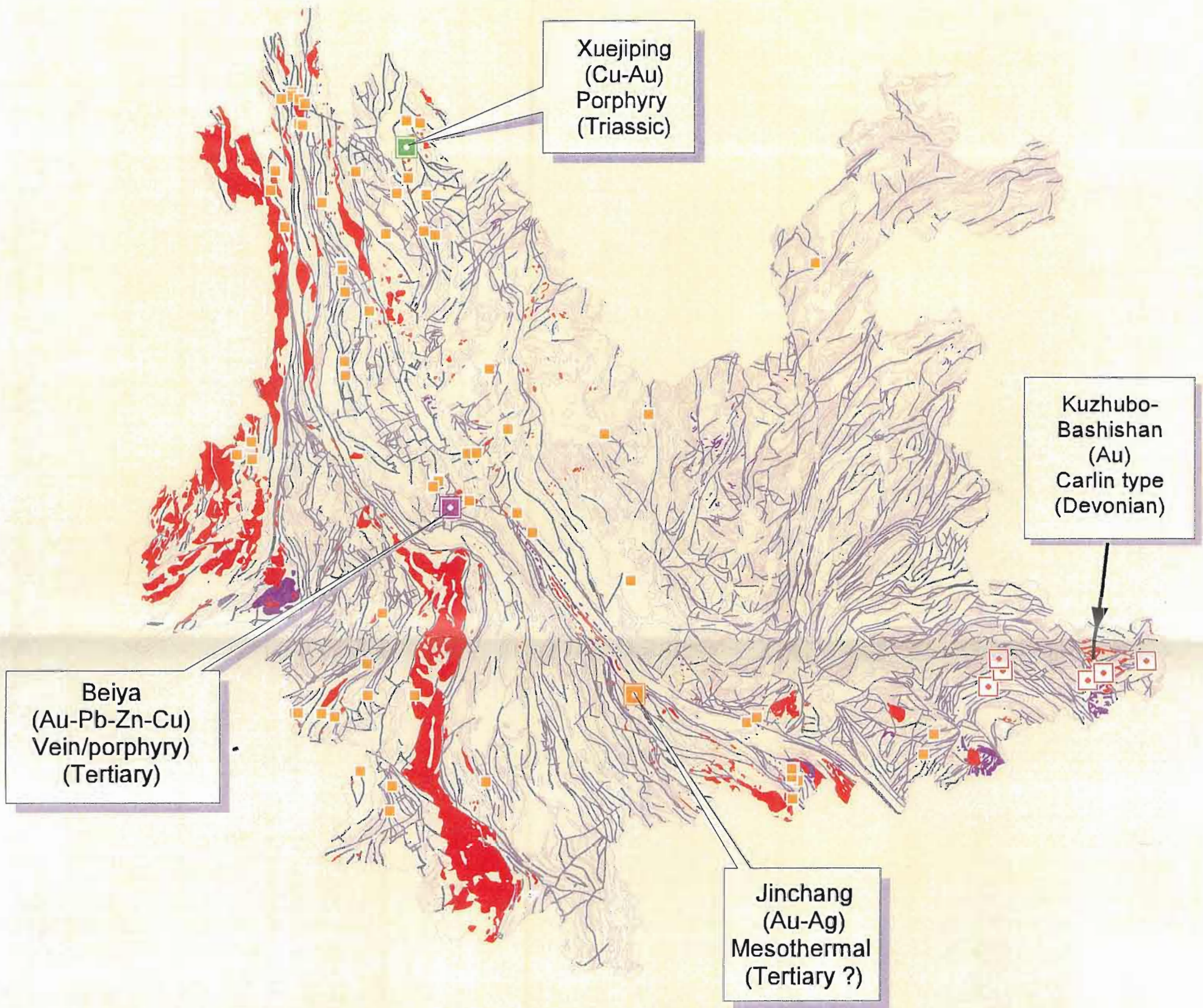
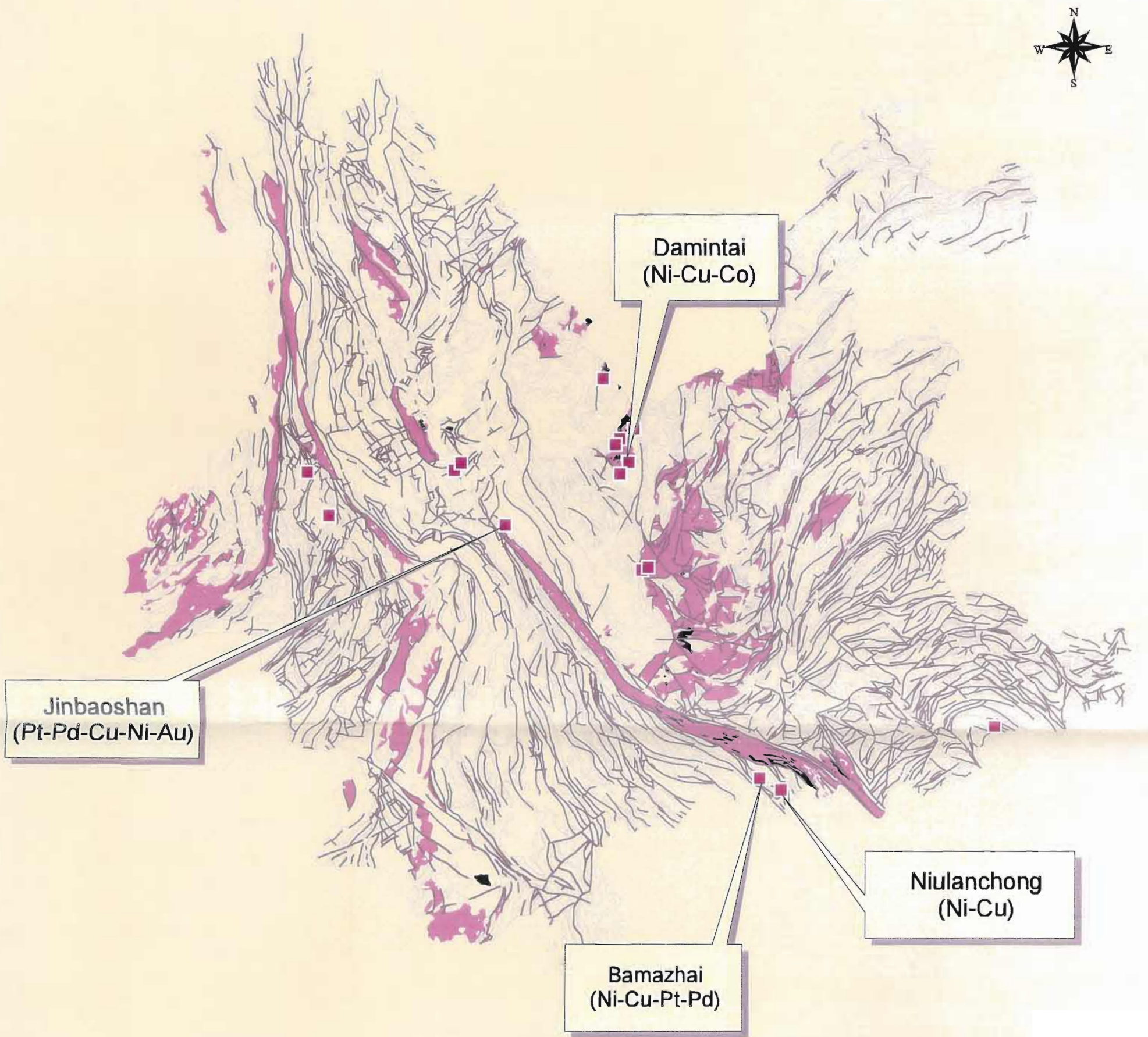


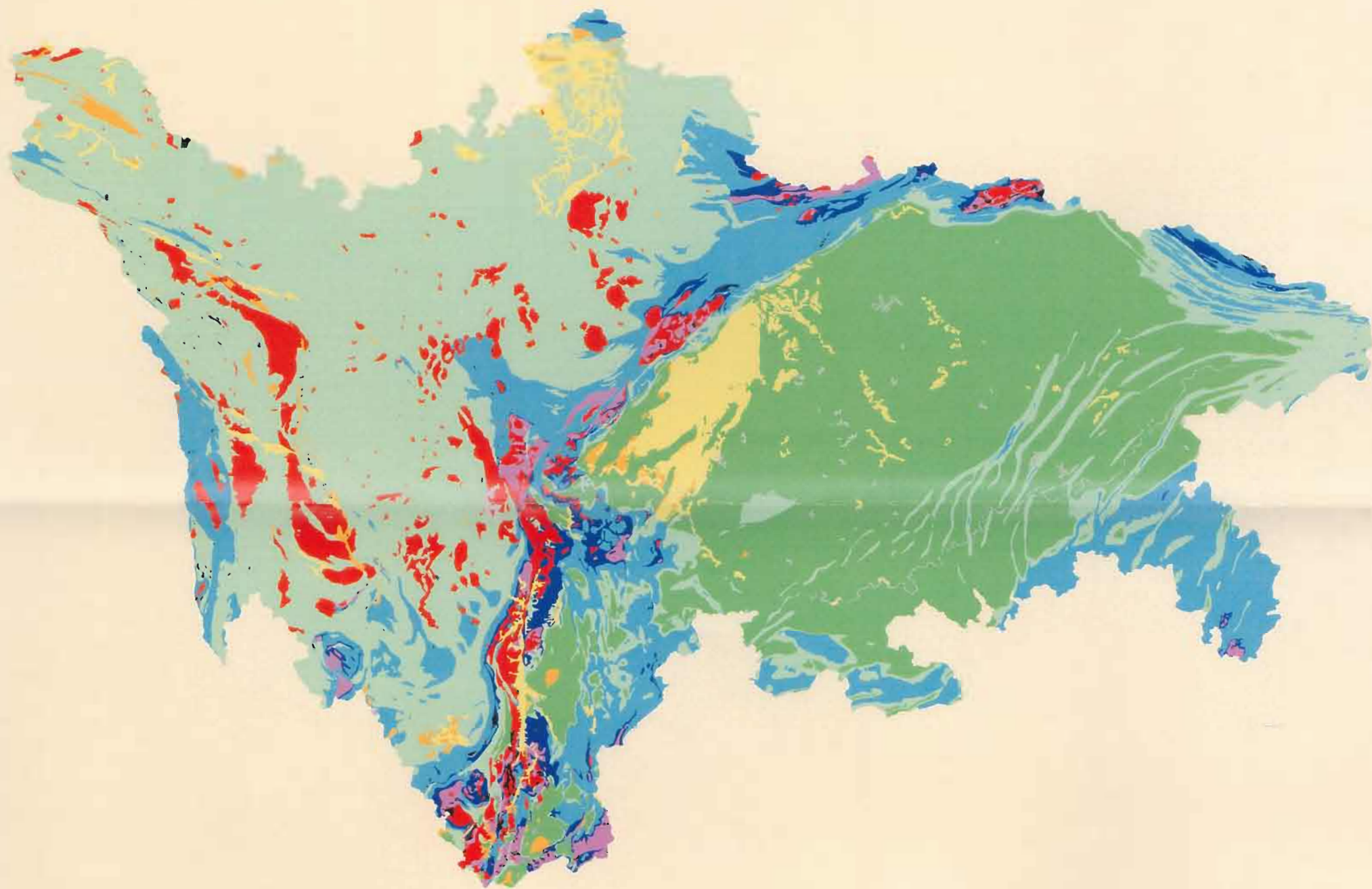
Fig. 9. Map showing nickel-copper-cobalt-platinum-pladium occurrences in Yunnan (P603 Project)




- Ni-Cu-Pt-Pd occurrences
  - Fault
  - Migmatite, gneiss and granulite PROTEROZOIC
  - Granitoids, mafic and ultramafics PROTEROZOIC
- Yu\_geol\_ply.shp

100 0 100 Kilometers

Fig. 10. Geology of Sichuan Province  
(AMIRA P603 Project)



100 0 100 Kilometers



## Geology Legend (Sichuan)

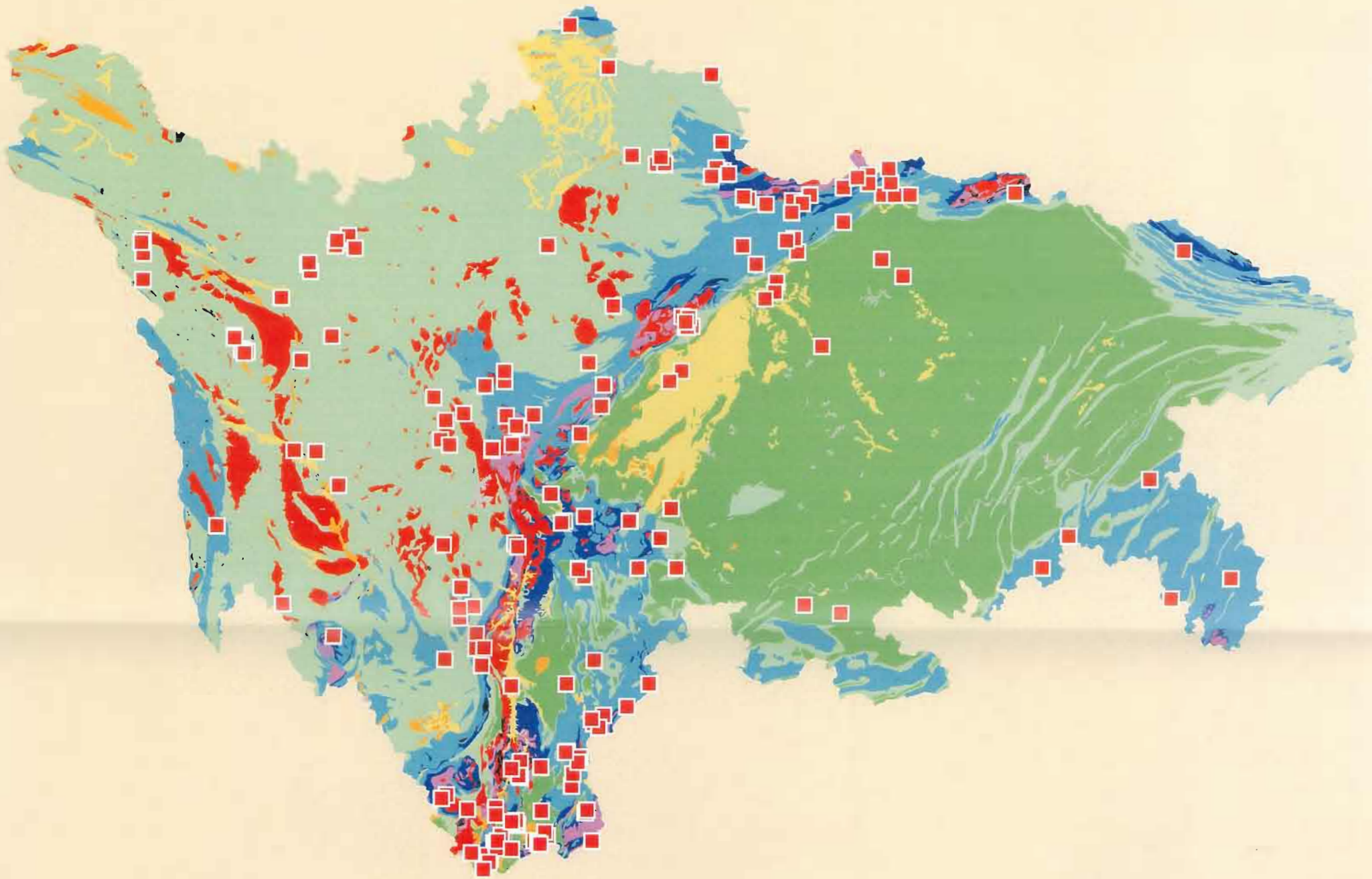
### Geology Legend (Sichuan)

11110.101 Qh Undifferentiated-HOLOCENE
11145.102 Qp Undifferentiated-PLEISTOCENE UNDIFF.
11150.103 Q Undifferentiated-QUATERNARY UNDIFF.
11225.104 N Mafic rock (Undivided)-NEOGENE UNDIFF.
11240.105 E Alkaline rock (Undivided)-EOCENE
11260.106 R Undifferentiated-TERTIARY UNDIFF.
12110.01 300 K2z Zhengyang Fm.-L. CRETACEOUS
12110.02 301 K2g Guankou Fm.-L. CRETACEOUS
12110.03 302 K2x Xiaoba Fm.-L. CRETACEOUS
12110.04 303 K2gk Gaokanba Fm.-L. CRETACEOUS
12110.05 304 K2s Sanhe Fm.-L. CRETACEOUS
12110.06 305 K2s+gk Sanhe and Gaokanba Fm.-L. CRETACEOUS
12110.07 306 K1-2j Jiaguan Fm.-L. CRETACEOUS
12120.02 307 K1d Daerdang Fm.-E. CRETACEOUS
12120.03 308 K1w Wotoushan Fm.-E. CRETACEOUS
12120.04 309 K1w+d Wotoushan, Daerdang Fm.-E. CRETACEOUS
12120.05 310 K1/K1f Tianmashan,Feitianshan Fm.-E. CRETACEOUS
12120.06 311 K1g Gudian Fm.-E. CRETACEOUS
12120.07 312 K1q Qiqusi Fm.-E. CRETACEOUS
12120.08 313 K1b Bailong Fm.-E. CRETACEOUS
12120.09 314 K1c Cangxi Fm.-E. CRETACEOUS
12210.01 315 J3p Penglaizhen Fm.-L. JURASSIC
12210.02 316 J3s Suining Fm.-L. JURASSIC
12210.03 322 J3g Guangou Fm.-L. JURASSIC
12210.04 323 J3n Niugundang Fm.-L. JURASSIC
12210.05 326 J3 Undifferentiated-L. JURASSIC
12220.01 317 J2s Shangshaximiao Fm.-M. JURASSIC
12220.02 318 J2xs Xiashaximiao Fm.-M. JURASSIC
12220.03 319 J2q/j2xn Qianfuyan,Xintiangou Fm.-M. JURASSIC
12220.04 320 J1-2 Zhenzhuchong, Ziliujing, Xintiangou Fm.-M. JURASSIC
12220.04 324 J2x Xincun Fm.-M. JURASSIC
12220.05 327 J2 Undifferentiated-M. JURASSIC
12220.06 328 J1+2 Undifferentiated-M. JURASSIC
12230.01 325 J1y Yimen Fm.-E. JURASSIC
12230.02 321 J1/J1b Zhenzhuchong, Ziliujing,Baitianba Fm.-E. JURASSIC
12230.03 329 T3-J1 Undifferentiated-E. JURASSIC
12230.03 329 T3-J1 andesite-E. JURASSIC
12310.02 330 T3xj Xujiuhe,Maantang,Kuahongdong Fm.-L. TRIASSIC
12310.03 334 T3bg Baiguowan Fm.-L. TRIASSIC
12310.04 335 T3bd Baoding Fm.-L. TRIASSIC
12310.05 336 T3d Daqiaodi Fm.-L. TRIASSIC
12310.06 337 T3b Bingnan Fm.-L. TRIASSIC
12310.07 338 T3dg Donggualling Fm.-L. TRIASSIC
12310.08 339 T3s+b Shemulong,Boda Fm.-L. TRIASSIC
12310.09 343 T3y Yajiang Fm.-L. TRIASSIC
12310.1 344 T3xn2 Xinduqiao Fm.-L. TRIASSIC
12310.11 345 T3xn1 Xinduqiao Fm.-L. TRIASSIC
12310.12 346 T3xn Xinduqiao Fm.-L. TRIASSIC
12310.13 347 T3zh Zhehor Fm.-L. TRIASSIC
12310.14 348 T2-3z Zagunao Fm.-L. TRIASSIC
12310.15 350 T3yn Yingzhunliang Fm.-L. TRIASSIC
12310.16 351 T3lm Lamaya Fm.-L. TRIASSIC
12310.17 352 T3l Lanashan Fm.-L. TRIASSIC
12310.18 353 T3t Andesite - rhyolite-L. TRIASSIC
12310.18 353 T3t Rhyolite - felsite-L. TRIASSIC
12310.18 353 T3t Tumugou Fm.-L. TRIASSIC
12310.19 354 T3q Basalt-L. TRIASSIC
12310.19 354 T3q Qugasi Fm.-L. TRIASSIC
12310.2 355 T3 Undifferentiated-L. TRIASSIC
12310.21 356 T3j Jiapila Fm.-L. TRIASSIC
12310.22 357 T2-3 Undifferentiated-L. TRIASSIC
12320.01 331 T2/T2b Leikoupo,Badong Fm.-M. TRIASSIC
12320.03 340 T2bs Baishan Fm.-M. TRIASSIC
12320.04 341 T2y Basalt-M. TRIASSIC
12320.04 341 T2y Yangant Fm.-M. TRIASSIC
12320.07 358 T2 Undifferentiated-M. TRIASSIC
12320.08 359 T1-2zh Basalt-M. TRIASSIC
12320.08 359 T1-2zh Zhongxinrong Gr.-M. TRIASSIC
12320.09 360 T1+2/T1-2 Undifferentiated-M. TRIASSIC
12330.01 332 T1j Jialingjiang Fm.-E. TRIASSIC
12330.02 333 T1f/T1d Feixianguan,Daye Fm.-E. TRIASSIC
12330.04 342 T1q Qingtianbao Fm.-E. TRIASSIC
12330.05 349 T1b Bocigou Fm.-E. TRIASSIC
12330.08 361 T1 Undifferentiated-E. TRIASSIC
12330.09 363 P2+T1 Basalt-E. TRIASSIC
12330.09 363 P2+T1 Undifferentiated-E. TRIASSIC
12340.362 T Undifferentiated-TRIASSIC UNDIFF.
13120.02 501 P2 Basalt-M. PERMIAN
13120.02 501 P2 Undifferentiated-M. PERMIAN
13120.03 502 P2x Xuanwei Fm.-M. PERMIAN
13120.04 503 Pbeta Basalt-M. PERMIAN

13120.04 503 Pbeta Emeishan Basalt-M. PERMIAN
13130.504 P1 Basalt-E. PERMIAN
13130.504 P1 Undifferentiated-E. PERMIAN
13140.01 505 P Undifferentiated-PERMIAN UNDIFF.
13140.02 506 C-P Undifferentiated-PERMIAN UNDIFF.
13220.507 C2 Undifferentiated-M. CARBONIFEROUS
13230.508 C1 Undifferentiated-E. CARBONIFEROUS
13240.02 509 C Undifferentiated-CARBONIFEROUS UNDIFF.
13240.03 510 D+C Undifferentiated-CARBONIFEROUS UNDIFF.
13310.01 511 D3 Undifferentiated-L. DEVONIAN
13310.02 512 D2+3 Undifferentiated-L. DEVONIAN
13320.02 513 D2 Undifferentiated-M. DEVONIAN
13330.01 514 D1 Undifferentiated-E. DEVONIAN
13340.02 515 D Undifferentiated-DEVONIAN UNDIFF.
13340.02 517 S-D Undifferentiated-DEVONIAN UNDIFF.
13340.03 516 S+D Undifferentiated-DEVONIAN UNDIFF.
13340.03 517 S-D Basalt-DEVONIAN UNDIFF.
13410.01 518 S3 Undifferentiated-L. SILURIAN
13410.02 519 S2-3 Undifferentiated-L. SILURIAN
13420.02 520 S1+2 Undifferentiated-M. SILURIAN
13430.02 521 S1 Undifferentiated-E. SILURIAN
13440.03 522 S Undifferentiated-SILURIAN UNDIFF.
13440.05 523 Smx3 Maoxian Gr.-SILURIAN UNDIFF.
13440.06 524 Smx2 Maoxian Gr.-SILURIAN UNDIFF.
13440.07 525 Smx1 Maoxian Gr.-SILURIAN UNDIFF.
13440.08 526 Smx Maoxian Gr.-SILURIAN UNDIFF.
13440.19 528 O+S/O-S Undifferentiated-SILURIAN UNDIFF.
13445.527 AnS Undifferentiated-PRE-SILURIAN
13510.01 529 O2-3/O2+3 Undifferentiated-L. ORDOVICIAN
13520.02 530 O1-2 Undifferentiated-M. ORDOVICIAN
13530.02 531 O1 Undifferentiated-E. ORDOVICIAN
13540.02 532 O Basalt-ORDOVICIAN UNDIFF.
13540.02 532 O Undifferentiated-ORDOVICIAN UNDIFF.
13540.03 533 Cb+O/Cb-O Undifferentiated-ORDOVICIAN UNDIFF.
13610.01 534 Cb3 Undifferentiated-L. CAMBRIAN
13610.02 535 Cb2-3 Undifferentiated-L. CAMBRIAN
13620.02 536 Cb2 Undifferentiated-M. CAMBRIAN
13630.01 537 Cb1 Undifferentiated-E. CAMBRIAN
13640.02 538 Cb Undifferentiated-CAMBRIAN UNDIFF.
13640.03 539 Z-Cb Undifferentiated-CAMBRIAN UNDIFF.
21110.01 701 Z2 Undifferentiated-UP. SINIAN
21120.01 702 Z1 Andesite - rhyolite-M. SINIAN
21120.01 702 Z1 Rhyolite - felsite-M. SINIAN
21120.01 702 Z1 Undifferentiated-M. SINIAN
21140.02 703 Z Undifferentiated-SINIAN UNDIFF.
21220.01 704 P13bn Banxi Gr.-UP. PROTEROZOIC
22000.01 705 P12tn Huili Gr.-M. PROTEROZOIC UNDIFF.
22000.02 706 P12f Huili Gr.-M. PROTEROZOIC UNDIFF.
22000.03 707 P12f+tn Huili Gr.-M. PROTEROZOIC UNDIFF.
22000.04 708 P12l Basalt-M. PROTEROZOIC UNDIFF.
22000.04 708 P12l Huili Gr.-M. PROTEROZOIC UNDIFF.
22000.05 709 P12l+f Huili Gr.-M. PROTEROZOIC UNDIFF.
22000.06 710 P12t Huili Gr.-M. PROTEROZOIC UNDIFF.
22000.07 711 P12h Huili Gr.-M. PROTEROZOIC UNDIFF.
22000.08 712 P12hl Huili Gr.-M. PROTEROZOIC UNDIFF.
22000.09 713 P12x Yanbiang Gr.-M. PROTEROZOIC UNDIFF.
22000.1 714 P12x Yanbiang Gr.-M. PROTEROZOIC UNDIFF.
22000.11 715 P12y Yanbiang Gr.-M. PROTEROZOIC UNDIFF.
22000.12 716 P12ht Yanbiang Gr.-M. PROTEROZOIC UNDIFF.
22000.13 717 P12dn Dengxiangying Gr.-M. PROTEROZOIC UNDIFF.
22000.14 718 P12eb Ebian Gr.-M. PROTEROZOIC UNDIFF.
22000.15 719 P12hn Huangshuihe Gr.-M. PROTEROZOIC UNDIFF.
22000.16 720 P12bs Baishuihe Gr.-M. PROTEROZOIC UNDIFF.
22000.17 721 P12s Huodiya Gr.-M. PROTEROZOIC UNDIFF.
22000.18 722 P12m Huodiya Gr.-M. PROTEROZOIC UNDIFF.
22000.19 723 P12bk Andesite - Basalt-M. PROTEROZOIC UNDIFF.
22000.2 724 P12tm Andesite - rhyolite-M. PROTEROZOIC UNDIFF.
22000.21 725 P12yn Andesite - rhyolite-M. PROTEROZOIC UNDIFF.
22000.21 725 P12yn Trachyte-M. PROTEROZOIC UNDIFF.
22000.22 726 P12qs Andesite - rhyolite-M. PROTEROZOIC UNDIFF.
22000.23 727 P12 Undifferentiated-M. PROTEROZOIC UNDIFF.
23000.728 Ar-P11 Kangding Gr.-LW. PROTEROZOIC UNDIFF.
42100.01 400 g53 Granite-CRETACEOUS UNDIFF.
42100.02 403 gh53 Monzonitic granite-CRETACEOUS UNDIFF.
42100.03 404 ghp53 porphyritic monzogranite-CRETACEOUS UNDIFF.
42100.04 406 gp53 Granite porphyry-CRETACEOUS UNDIFF.
42100.05 499 gk53 Alkali granite-CRETACEOUS UNDIFF.
42200.01 410 g52 Granite-JURASSIC UNDIFF.
42200.02 411 go52 Plagioclase granite-JURASSIC UNDIFF.
42200.03 412 gd52 Granodiorite-JURASSIC UNDIFF.
42200.04 413 gh52 Monzonitic granite-JURASSIC UNDIFF.
42200.05 414 ghp52 Porphyritic monzogranite-JURASSIC UNDIFF.

42200.06 416 gp52 Granite porphyry-JURASSIC UNDIFF.
42200.07 419 gx52 Alkali feldspar granite-JURASSIC UNDIFF.
42300.475 n5 Gabbro-L. MESOZOIC UNDIFF.
43400.01 420 g51 Granite-TRIASSIC UNDIFF.
43400.02 421 go51 Plagioclase granite-TRIASSIC UNDIFF.
43400.03 422 gd51 Granodiorite-TRIASSIC UNDIFF.
43400.04 423 gh51 Monzonitic granite-TRIASSIC UNDIFF.
43400.05 424 ghp51 Porphyritic monzogranite-TRIASSIC UNDIFF.
43400.06 426 gp51 Granite porphyry-TRIASSIC UNDIFF.
43400.07 429 d51 Diorite-TRIASSIC UNDIFF.
43400.08 430 do51 Quartz diorite-TRIASSIC UNDIFF.
43400.09 431 dho51 Quartz monzonite,monzonitic porphyry-TRIASSIC UNDIFF.
43400.1 432 h51 Monzonite-TRIASSIC UNDIFF.
43400.11 433 x51 Alkaline rock (Undivided)-TRIASSIC UNDIFF.
43400.12 434 xo51 Alkaline rock (Undivided)-TRIASSIC UNDIFF.
43400.13 435 dm51 Diorite-porphyrity-TRIASSIC UNDIFF.
43400.14 436 n51 Gabbro-TRIASSIC UNDIFF.
43400.15 437 nb51 Diabase Gabbro-TRIASSIC UNDIFF.
43400.16 439 bm51 Dacite porphyrite-TRIASSIC UNDIFF.
43400.17 442 yo51 Hornblende-TRIASSIC UNDIFF.
43400.18 444 jw51 Serpentine-TRIASSIC UNDIFF.
43400.19 446 Es51 Ultramafic Alkaline-TRIASSIC UNDIFF.
43400.2 449 xk51 Alkali syenite-TRIASSIC UNDIFF.
43400.21 450 xok51 Alkalic quartz - Syenite-TRIASSIC UNDIFF.
43400.22 454 dh51 Monzodiorite-TRIASSIC UNDIFF.
43400.23 455 S.51 Ultramafic-TRIASSIC UNDIFF.
44100.01 601 go43 Plagioclase granite-PERMIAN UNDIFF.
44100.02 602 gd43 Granodiorite-PERMIAN UNDIFF.
44100.03 609 d43 Diorite-PERMIAN UNDIFF.
44100.04 610 do43 Quartz diorite-PERMIAN UNDIFF.
44100.05 614 xo43 Alkaline rock (Undivided)-PERMIAN UNDIFF.
44100.06 616 n43 Gabbro-PERMIAN UNDIFF.
44100.07 619 bm43 Diabase porphyrite-PERMIAN UNDIFF.
44100.08 621 yt43 Pyroxenolite-PERMIAN UNDIFF.
44100.09 623 s43 Peridotite-PERMIAN UNDIFF.
44100.1 624 jw43 Serpentine-PERMIAN UNDIFF.
44100.11 626 Es43 Ultramafic Alkaline-PERMIAN UNDIFF.
44100.12 635 S.43 Ultramafic-PERMIAN UNDIFF.
44100.13 638 N.43 Mafic-PERMIAN UNDIFF.
44200.641 gd42 Granodiorite-CARBONIFEROUS UNDIFF.
45400.689 nb3 Diabase Gabbro-E. PALEOZOIC UNDIFF.
46110.01 800 g23 Granite-SINIAN UNDIFF.
46110.02 801 go23 Plagioclase granite-SINIAN UNDIFF.
46110.03 803 gh23 Monzonitic granite-SINIAN UNDIFF.
46110.04 809 gx23 Alkali feldspar granite-SINIAN UNDIFF.
47310.01 810 g22 Granite-M. PROTEROZOIC UNDIFF.
47310.02 811 go22 Plagioclase granite-M. PROTEROZOIC UNDIFF.
47310.03 812 gd22 Granodiorite-M. PROTEROZOIC UNDIFF.
47310.04 813 gh22 Monzonitic granite-M. PROTEROZOIC UNDIFF.
47310.05 819 d22 Diorite-M. PROTEROZOIC UNDIFF.
47310.06 820 do22 Quartz diorite-M. PROTEROZOIC UNDIFF.
47310.07 821 dho22 Quartz porphyry-M. PROTEROZOIC UNDIFF.
47310.08 826 n22 Gabbro-M. PROTEROZOIC UNDIFF.
47310.09 827 nb22 Diabase Gabbro-M. PROTEROZOIC UNDIFF.
47310.1 828 nd22 Diorite gabbro-M. PROTEROZOIC UNDIFF.
47310.11 833 s22 Peridotite-M. PROTEROZOIC UNDIFF.
47310.12 834 jw22 Serpentine-M. PROTEROZOIC UNDIFF.
47310.13 836 Es22 Ultramafic Alkaline-M. PROTEROZOIC UNDIFF.
47310.14 837 En22 Mafic alkaline-M. PROTEROZOIC UNDIFF.
47310.15 845 S.22 Ultramafic-M. PROTEROZOIC UNDIFF.
47310.16 847 gx22 Alkali feldspar granite-M. PROTEROZOIC UNDIFF.
47310.17 848 N.22 Mafic-M. PROTEROZOIC UNDIFF.
49000.01 849 g21 Granite-ARCHEAN-E. PROTEROZOIC
49000.02 850 go21 Plagioclase granite-ARCHEAN-E. PROTEROZOIC
49000.03 851 gd21 Granodiorite-ARCHEAN-E. PROTEROZOIC
49000.04 853 ghp21 porphyritic monzogranite-ARCHEAN-E. PROTEROZOIC
49000.05 855 gp21 Granite porphyry-ARCHEAN-E. PROTEROZOIC
49000.06 859 do21 Quartz diorite-ARCHEAN-E. PROTEROZOIC
49000.07 867 n1-21 Gabbro-ARCHEAN-E. PROTEROZOIC
49000.08 868 nb1-21 Diabase Gabbro-ARCHEAN-E. PROTEROZOIC
49000.09 877 S.1-21 Ultramafic-ARCHEAN-E. PROTEROZOIC
49000.1 878 N.1-21 Mafic-ARCHEAN-E. PROTEROZOIC
90000.01 010 bm Diabase porphyrite-UNKNOWN
90000.02 020 S Ultramafic-UNKNOWN
90000.03 030 d Diorite-UNKNOWN
90000.04 040 g Granite-UNKNOWN
90000.05 050 n Gabbro-UNKNOWN
90000.06 729 Gg Granulite-UNKNOWN
90000.07 730 Gn Migmatite and migmatitic gneiss-UNKNOWN
99000.900 Water

Fig. 11. Map showing mineral occurrences in Sichuan  
(AMIRA P603 Project)



100 0 100 Kilometers



Fig. 12. Map showing lead-zinc-copper-silver-gold occurrences in Sichuan (AMIRA P603 Project)

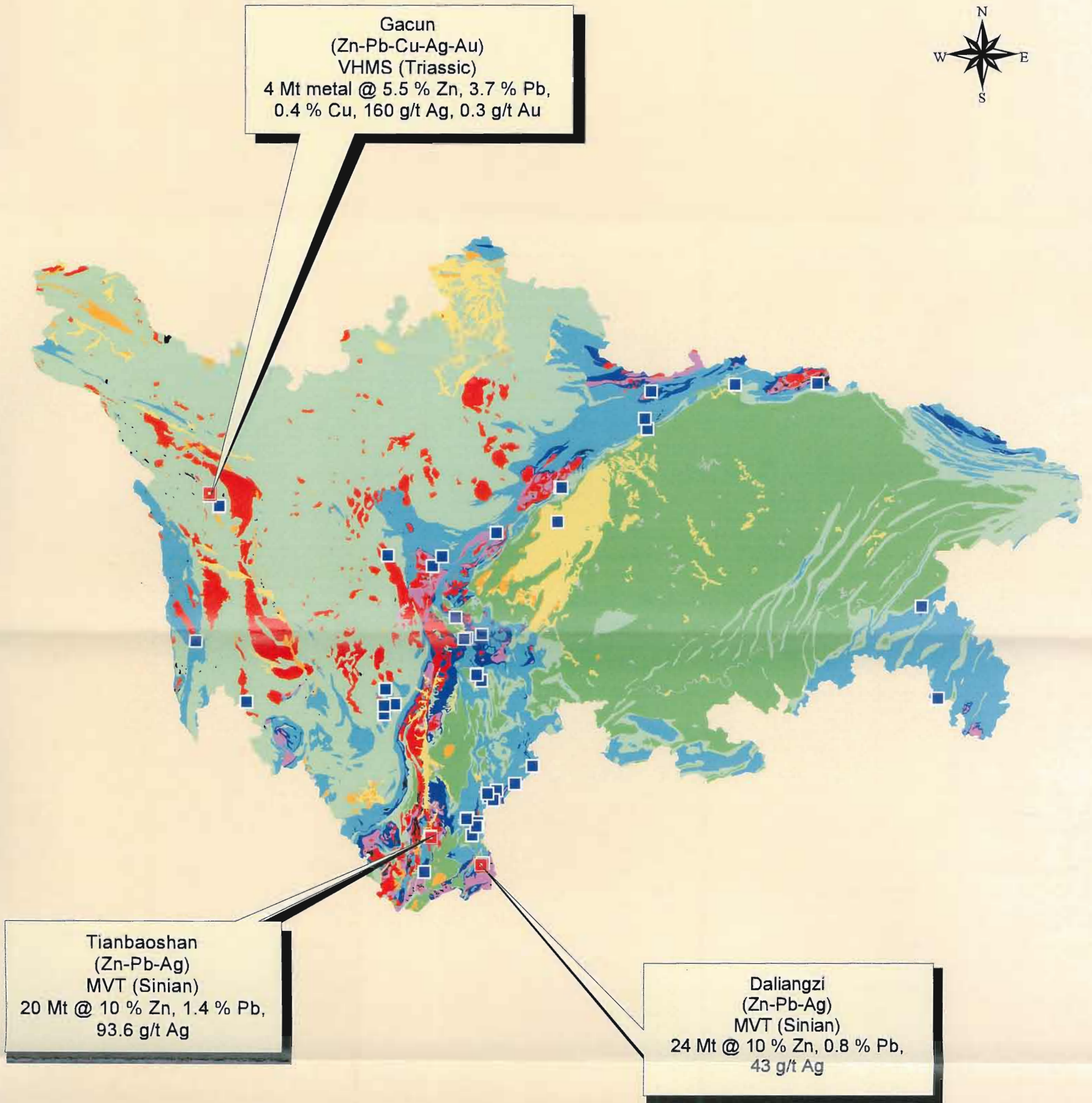
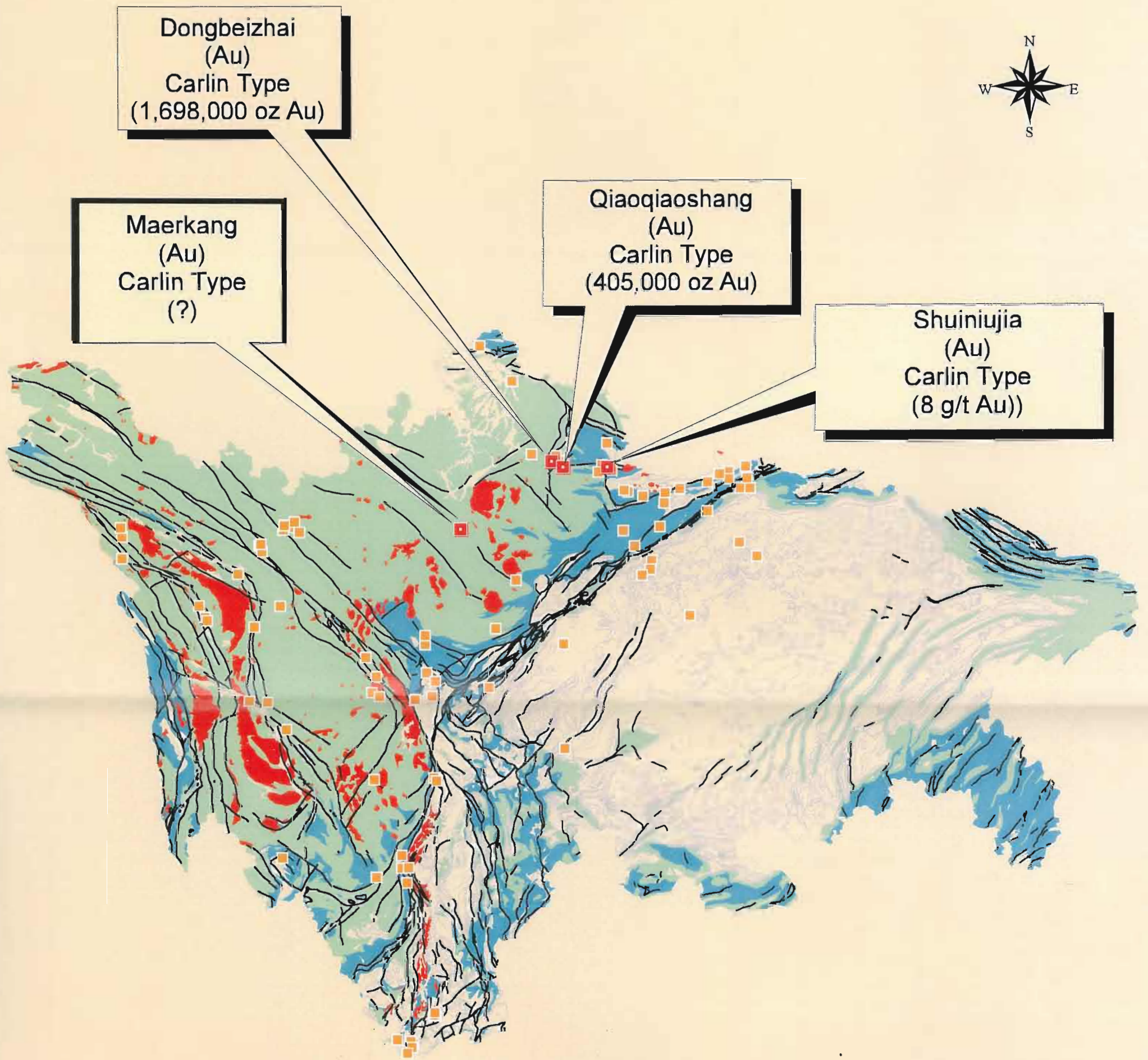


Fig. 13. Map showing gold occurrences in Sichuan  
(AMIRA P603 Project)



Dongbeizhai  
(Au)  
Carlin Type  
(1,698,000 oz Au)

Maerkang  
(Au)  
Carlin Type  
(?)

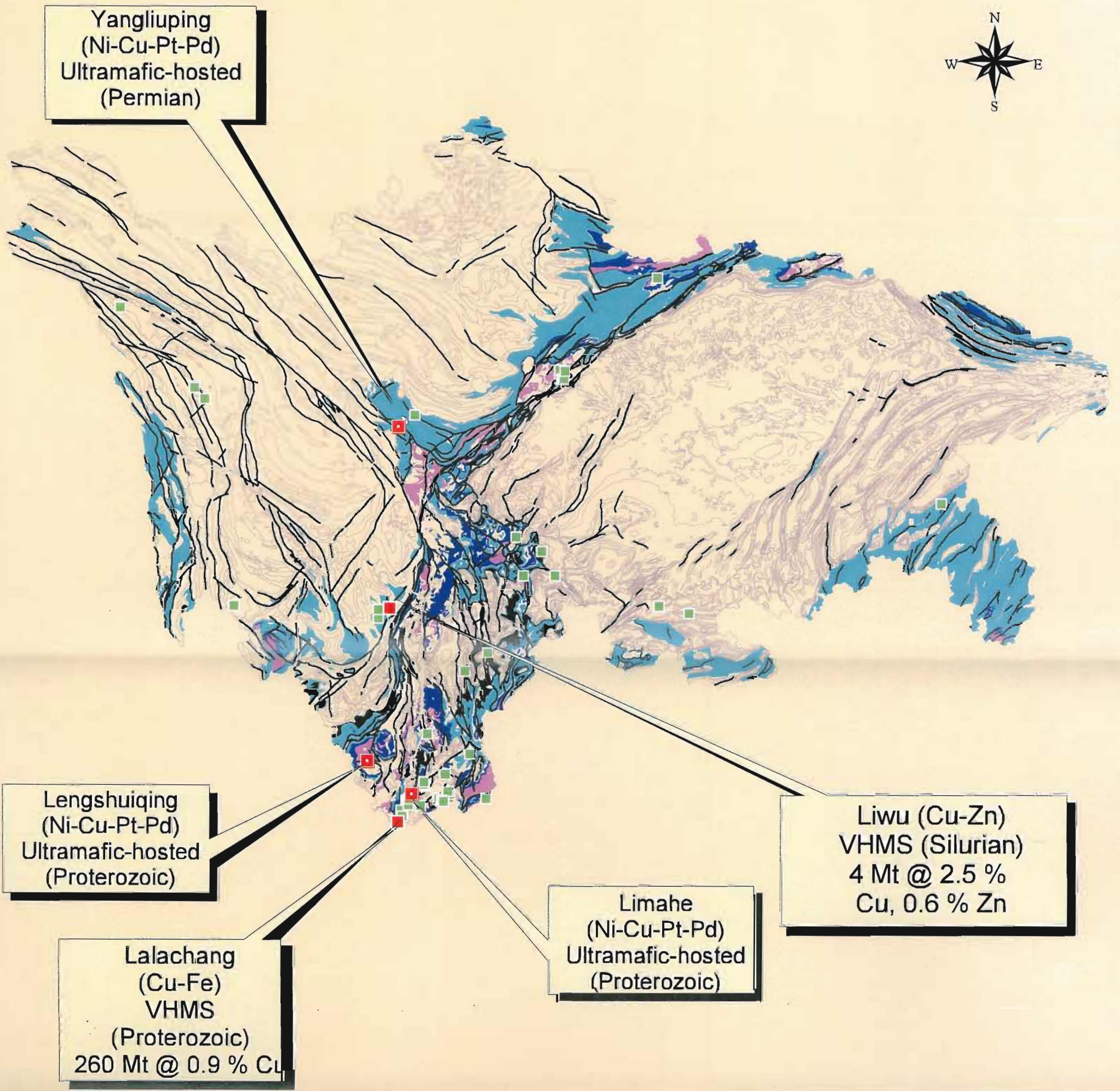
Qiaoqiaoshang  
(Au)  
Carlin Type  
(405,000 oz Au)

Shuiniuajia  
(Au)  
Carlin Type  
(8 g/t Au)

- Selected Au deposits
- Au-Ag-(Cu-Pb-Zn) occurrences
- Faults
- Granitoids-MESOZOIC
- Sedimentary rocks-TRIASSIC
- Sedimentary rocks-PALAEOZOIC
- Si\_geol.shp

100 0 100 Kilometers

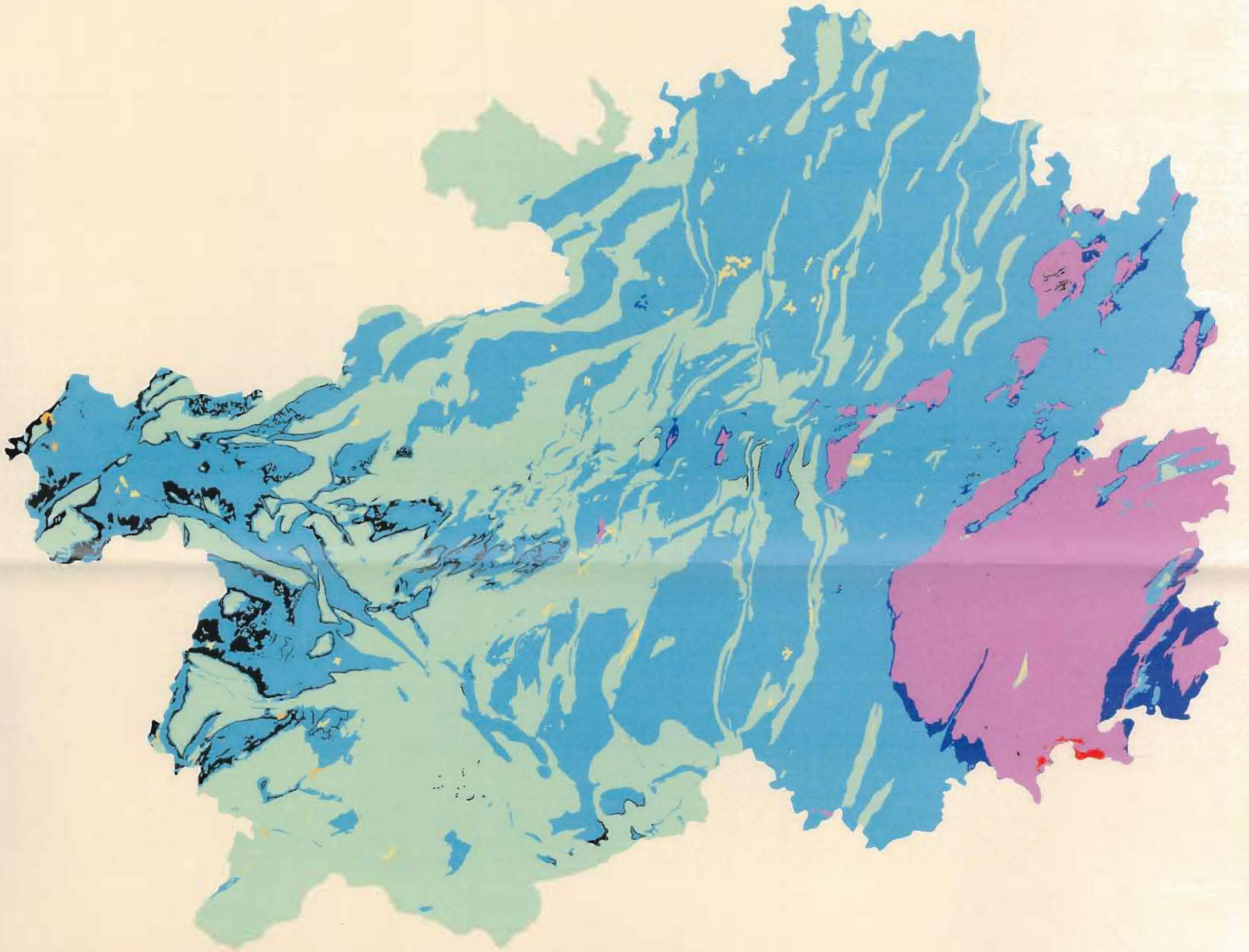
Fig. 14. Map showing copper-nickel and PGE occurrences in Sichuan (AMIRA P603 Project)



- Liwu and Lalachang - VHMS deposits
- Lengshuiqing, Limahe, Yangliuping - Ultramafic-hosted Ni-Cu deposits
- Cu-Ni-PGE-(Au+Ag) occurrences
- Faults
- Emeishan Basalt-PERMIAN
- Sedimentary rocks-PALAEOZOIC
- Sedimentary rocks-SINIAN
- Metaclastics-PROTEROZOIC
- Si\_geol.shp

100 0 100 Kilometers

Fig. 15. Geology of Guizhou Province  
(AMIRA P603 Project)



100 0 100 Kilometers



## Geology Legend (Guizhou)

### Geology Legend (Guizhou)

11150.107 Qu Undifferentiated-QUATERNARY UNDIFF.	13130.23.521 P1s-m Sazhi and Maokou Fm.-E. PERMIAN	13620.16.639 Ca2g-s Gaotai & Shilengshui-M. CAMBRIAN
11210.1.110 Ng Gaokanzi Fm.-PLIOCENE	13130.24.522 P1h-m Huagong and Maokou-E. PERMIAN	13620.17.638 Ca2g-p Gaotai, Shilengshui & Pingjing Fm.-M. CAMBRIAN
11220.2.111 ws Wengshao Fm.-MIOCENE	13130.3.523 P1sd Sidazhai Fm.-E. PERMIAN	13620.33.645 Ca2k-j Kaili and Jialao-M. CAMBRIAN
11230.3.115 Ep-s Shinao Gr.-OLIGOCENE	13130.4.524 hz Undifferentiated-E. PERMIAN	13620.42.654 Ca2a Aoxi Fm.-M. CAMBRIAN
11240.1.112 Esn Shinao Gr.-EOCENE	13210.11.528 C2l Longyin-L. CARBONIFEROUS	13620.43.655 Ca2a-h Aoxi and Huaqiao Fm.-M. CAMBRIAN
11240.2.114 E2p Shinao Gr.-EOCENE	13210.12.530 C2m Maping Fm.-L. CARBONIFEROUS	13620.45.656 Ca2d Duliujiang Fm.-M. CAMBRIAN
12110.1.301 Kjd Jiading Gr.-L. CRETACEOUS	13210.15.533 C2hs-d Huashiban and Dala Fm.-L. CARBONIFEROUS	13620.6.640 Ca2dp Douposi Fm.-M. CAMBRIAN
12110.21.303 K2j Maotai Gr.-L. CRETACEOUS	13210.16.534 C2hs-m Huashiban & Maping Fm.-L. CARBONIFEROUS	13630.13.659 Ca1q Qiongzhusi Fm.-E. CAMBRIAN
12110.22.304 K2z Maotai Gr.-L. CRETACEOUS	13210.2.543 Cx-m Xiangbai and Maping Fm.-L. CARBONIFEROUS	13630.14.660 Ca1c-i Canglangpu & Longwangmiao Fm.-E. CAMBRIAN
12110.23.305 K2h Maotai Gr.-L. CRETACEOUS	13210.21.554 Cx-d Xiangbai and Dewu Fm.-L. CARBONIFEROUS	13630.15.661 Ca1q-c Qiongzhusi & Canglangpu Fm.-E. CAMBRIAN
12110.24.306 K2z-j Maotai Gr.-L. CRETACEOUS	13210.3.529 Cz-m Zhewang to Maping Fm.-L. CARBONIFEROUS	13630.21.663 Caq Qiongzhusi Fm.-E. CAMBRIAN
12110.25.307 K2h-j Maotai Gr.-L. CRETACEOUS	13230.581 D3x-dh Xiangshuidong & Daihua Fm.-E. CARBONIFEROUS	13630.22.664 Ca1j Jindingshan Fm.-E. CAMBRIAN
12120.2.308 K1sd Sandaohu Gr.-E. CRETACEOUS	13230.11.537 C1b Baizuo Fm.-E. CARBONIFEROUS	13630.23.665 Ca1m Mingxinsi Fm.-E. CAMBRIAN
12210.1.309 J3p Penglaizhen Fm.-L. JURASSIC	13230.14.542 C1x Xiangbai Fm.-E. CARBONIFEROUS	13630.24.666 Ca1n Niutitang Fm.-E. CAMBRIAN
12210.2.310 J3s Suining Fm.-L. JURASSIC	13230.15.536 C1x-b Xiangbai and Baizuo Fm.-E. CARBONIFEROUS	13630.25.662 Ca1n-q Niutitang & Mingxinsi Fm.-E. CAMBRIAN
12220.2.312 J2x Xiashaximiao Fm.-M. JURASSIC	13230.16.540 C1x-s Xiangbai and Shangsi Fm.-E. CARBONIFEROUS	13630.26.668 Ca1m-j Mingxinsi and Jindingshan Fm.-E. CAMBRIAN
12220.3.313 J2x-s Xiashaximiao & Shangshaximiao Fm.-M. JURASSIC	13230.21.538 C1d Dewu Fm.-E. CARBONIFEROUS	13630.27.667 Ca1n-m Niutitang and Mingxinsi Fm.-E. CAMBRIAN
12220.4.316 J2u Undifferentiated-M. JURASSIC	13230.26.553 C1bj-xg Bojiwan & Xinguanting-E. CARBONIFEROUS	13630.31.670 Ca1p Balang Fm.-E. CAMBRIAN
12220.5.314 Jxl Xialufeng Fm.-M. JURASSIC	13230.4.548 C1b Undifferentiated-E. CARBONIFEROUS	13630.32.671 Ca1b Bianmachong Fm.-E. CAMBRIAN
12220.6.315 Jzl Ziliujing Gr.-M. JURASSIC	13230.42.560 C1m Muhua Fm.-E. CARBONIFEROUS	13630.33.672 Ca1jm Jiumenchong Fm.-E. CAMBRIAN
12310.11.317 T3e Erqiao Fm.-L. TRIASSIC	13230.44.562 C1a Merged unit-E. CARBONIFEROUS	13630.34.669 Ca1b-j Bianmachong and Balang Fm.-E. CAMBRIAN
12310.12.318 T3h Huobachong Fm.-L. TRIASSIC	13230.5.563 C1u Undivided lower carboniferous-E. CARBONIFEROUS	13630.35.681 Ca1jm-j Jiumenchong and Jindingshan Fm.-E. CAMBRIAN
12310.13.319 T3h-e Huobachong and Erqiao Fm.-L. TRIASSIC	13230.52.556 C1g Gelaohu Fm.-E. CARBONIFEROUS	13630.36.673 Ca1jm-p Jiumenchong, Bianmachong Fm. etc.-E. CAMBRIAN
12310.14.324 T3b Banan Fm.-L. TRIASSIC	13230.54.558 C1z-t Zhewang and Tangbagou-E. CARBONIFEROUS	13630.37.679 Ca1w Wuxun Fm.-E. CAMBRIAN
12310.15.325 T3i Laishike Fm.-L. TRIASSIC	13230.6.535 C1z-b Zhewang and Baizuo Fm.-E. CARBONIFEROUS	13630.38.674 Ca1jm-b Jiumenchong and Bianmachong Fm.-E. CAMBRIAN
12310.16.323 T3-b Banan and Laishike Fm.-L. TRIASSIC	13230.8.564 Dcm D-C Merged-E. CARBONIFEROUS	13630.43.678 Ca1mc-p Muchang and Balang Fm.-E. CAMBRIAN
12310.2.322 T3s Sanqiao Fm.-L. TRIASSIC	13230.81.579 dh Daihua Fm.-E. CARBONIFEROUS	13630.44.680 Ca1z Zhalagou Fm.-E. CAMBRIAN
12310.3.321 T3s-e Sanqiao and Erqiao Fm.-L. TRIASSIC	13310.1.565 Dd-y Dushan, Wangchengpo & Yaosuo Fm.-L. DEVONIAN	13630.51.701 yh Yuhucun Fm.-E. CAMBRIAN
12320.1.327 T2bd Badong Fm.-M. TRIASSIC	13310.23.568 D3w-y Wangchengpo and Yaosuo Fm.-L. DEVONIAN	13630.72.704 dy Dengying Fm.-E. CAMBRIAN
12320.12.326 Tf Falang Fm.-M. TRIASSIC	13310.3.577 Dgp Gaopochang Fm.-L. DEVONIAN	13630.73.708 Z2d-dy Doushantuo and Dengying Fm.-E. CAMBRIAN
12320.13.328 T2y Yangliujing Fm.-M. TRIASSIC	13320.11.572 D2d Dushan Fm.-M. DEVONIAN	13630.82.711 Z2d-lc Doushantuo and Liuchapo Fm.-E. CAMBRIAN
12320.14.329 T2y-f Yangliujing and Falang Fm.-M. TRIASSIC	13320.14.571 D2l-d Longdongshui, Dahekou and Dushan-M. DEVONIAN	13630.84.714 Z2d-lb Doushantuo and Laobao Fm.-E. CAMBRIAN
12320.15.357 T2g Guangling Fm.-M. TRIASSIC	13320.3.578 Dms Mangshan Gr.-M. DEVONIAN	21110.15.705 Z2y-dy Yangshui and Dengying Fm.-U. SINIAN
12320.16.330 T2g-y Guanling and Yangliujing Fm.-M. TRIASSIC	13320.41.583 D2h Huohong Fm.-M. DEVONIAN	21130.1.715 Z1n Nantuo Fm.-LW. SINIAN
12320.21.331 T2gc Gaicha Fm.-M. TRIASSIC	13320.45.582 Dn-h Nabiao and Huohong Fm.-M. DEVONIAN	21130.109.728 Z1m Maluping Fm.-L. SINIAN
12320.22.333 T2l Longtou Fm.-M. TRIASSIC	13330.13.567 D1d-s Danlin and Shujiaping Fm.-E. DEVONIAN	21130.119.729 Z1c Chengjiang Fm.-L. SINIAN
12320.23.332 T2l-gc Longtou and Gaicha-M. TRIASSIC	13420.12.599 Sm-h Majiaochong, Rongxi, Xiushan Fm. etc.-M. SILURIAN	21130.25.716 Z1t-n Tietiao and Nantuo Fm.-LW. SINIAN
12320.24.334 T2p Poduan Fm.-M. TRIASSIC	13420.13.600 Sm-x Majiaochong, Rongxi, Xiushan Fm. etc.-M. SILURIAN	21130.25.716 Z1t-n Undifferentiated-L. SINIAN
12320.25.335 T2p-l Poduan and Longtou-M. TRIASSIC	13420.14.610 S1m-x Longmaxi, Xiangshuyuan, Leijiatun Fm.-M. SILURIAN	21130.26.717 Z1t-n Liangjiahu, Tietiao & Nantuo Fm.-L. SINIAN
12320.31.336 T2b Bianyang Fm.-M. TRIASSIC	13420.15.611 Sx-x Xiangshuyuan & Leijiatun Fm.-M. SILURIAN	21130.27.722 Z1t-g Tiesiao, Datangpo & Guiping Fm.-L. SINIAN
12320.32.337 T2q Qingyan Fm.-M. TRIASSIC	13420.2.612 Sgz Gaozhaitian Gr.-M. SILURIAN	21130.32.727 Z1c Changan Fm.-L. SINIAN
12320.33.338 T2x Xinyuan Fm.-M. TRIASSIC	13420.3.613 Swx Wengxiang Gr.-M. SILURIAN	21130.33.725 Z1f-d Fulg and Datangpo Fm.-LW. SINIAN
12320.34.339 T2x-b Xinyuan and Bianyang Fm.-M. TRIASSIC	13430.19.601 S1lm-lj Longmaxi, Xiangshuyuan, Leijiatun Fm.-E. SILURIAN	21220.11.745 Pt2d Duyantang Fm.-U. PROTEROZOIC
12320.4.342 T2xm Xuman Fm.-M. TRIASSIC	13430.191.602 S1x-j Xiangshuyuan and Leijiatun Fm.-E. SILURIAN	21220.119.731 Pt3q Qingshuijiang Fm.-U. PROTEROZOIC
12330.11.343 T1m Maocaopu Fm.-E. TRIASSIC	13430.21.588 Su Undifferentiated-E. SILURIAN	21220.119.731 Pt3q Undifferentiated-U. PROTEROZOIC
12330.12.344 T1y Yelang Fm.-E. TRIASSIC	13430.22.589 S1lm-hj Longmasi, Songkan Fm. etc.-E. SILURIAN	21220.12.747 Pt2w Waxi Fm.-U. PROTEROZOIC
12330.13.345 T1y-m Yelang and Maocaopu-E. TRIASSIC	13430.23.590 S1hj Hanjiadian Gr.-E. SILURIAN	21220.131.733 Pt3h Hongzixi Fm.-U. PROTEROZOIC
12330.21.347 T1yn Yongningzhen Fm.-E. TRIASSIC	13430.27.593 S1lm-sh Longmasi, Songkan Fm.-E. SILURIAN	21220.132.748 Pt2c Tongchang Fm.-U. PROTEROZOIC
12330.22.348 T1f Feixianguan Fm.-E. TRIASSIC	13430.28.594 S1lm-s Longmasi and Songkan Fm.-E. SILURIAN	21220.141.749 Pt2h Huixiangping Fm.-U. PROTEROZOIC
12330.23.346 T1f-yn Feixianguan & Yongningzhen Fm.-E. TRIASSIC	13430.29.598 S1s-sh Songkan and Shiniulan-E. SILURIAN	21220.15.750 Pt2x Xiaojiahe Fm.-U. PROTEROZOIC
12330.25.350 T1y-yn Yelang and Yongningzhen Fm.-E. TRIASSIC	13510.2.617 Ob-gy Baota, Jiancaogou, & Wufeng Fm.-L. ORDOVICIAN	21220.16.751 Pt2y Yujiagou Fm.-U. PROTEROZOIC
12330.26.512 P2w Wujiaping Fm.-E. TRIASSIC	13510.3.690 Ot-gy Tongzi, Honghuayuan, Meitan Fm. etc.-L. ORDOVICIAN	21220.17.752 Pt2t Taojinhe Fm.-U. PROTEROZOIC
12330.27.510 P2w-d Wujiaping and Dalong Fm.-E. TRIASSIC	13510.4.619 Oh Huanghuachong Fm.-L. ORDOVICIAN	21220.18.755 Pt2sb Sibao Gr.-U. PROTEROZOIC
12330.28.513 P2sw Shaiwa Gr.-E. TRIASSIC	13520.11.687 O2b Baota Fm.-M. ORDOVICIAN	21220.211.734 Pt3l Longli Fm.-U. PROTEROZOIC
12330.31.351 T1a Anshun Fm.-E. TRIASSIC	13520.13.689 Os-b Shizipu and Baota Fm.-M. ORDOVICIAN	21220.221.735 Pt3p Pinglue Fm.-U. PROTEROZOIC
12330.32.352 T1d Daye Fm.-E. TRIASSIC	13520.14.620 O2l Laikeshan Fm.-M. ORDOVICIAN	21220.24.739 Pt3q-p Qingshuijiang & Pinglue Fm.-U. PROTEROZOIC
12330.33.353 T1d-a Daye and Anshun Fm.-E. TRIASSIC	13520.16.630 O1tg-l Tonggao, Guniutan & Lanmutan Fm.-M. ORDOVICIAN	21220.24.739 Pt3q-p Undifferentiated-U. PROTEROZOIC
12330.41.354 T1z Ziyun Fm.-E. TRIASSIC	13520.2.618 Os-gy Shizipu, Baota, Jiancaogou Fm.-M. ORDOVICIAN	21220.25.737 Pt3z Zhangjiaba Fm.-U. PROTEROZOIC
12330.42.355 T1l Luolou Fm.-E. TRIASSIC	13520.3.691 Ot-b Tongzi, Honghuayuan, Meitan Fm. etc.-M. ORDOVICIAN	21220.26.738 Pt3f Fanzhao Fm.-U. PROTEROZOIC
12330.43.356 T1l-z Luolou and Ziyun-E. TRIASSIC	13530.24.621 O1m Meitan Fm.-E. ORDOVICIAN	21220.27.742 Pt3w Wuyue Fm.-U. PROTEROZOIC
13110.12.502 P2x Xuanwei Fm.-L. PERMIAN	13530.25.622 O1d Dawan Fm.-E. ORDOVICIAN	21220.279.744 Pt3j Jialu Fm.-U. PROTEROZOIC
13110.13.504 P2x-wj Xuanwei and Wangjiazhai Fm.-L. PERMIAN	13530.27.625 O1t Tongzi Fm.-E. ORDOVICIAN	21220.32.741 Pt3g Gongdong Fm.-U. PROTEROZOIC
13110.23.507 P2d Dalong Fm.-L. PERMIAN	13530.28.623 O1t-h Tongzi & Honghuayuan Fm.-E. ORDOVICIAN	43200.341 Mxt Meta-alkaline ultramafic rock-M. TRIASSIC
13110.24.508 P2l-c Longtan and Changxing Fm.-L. PERMIAN	13530.29.615 O1t-m Tongzi, Honghuayuan & Meitan Fm.-E. ORDOVICIAN	44100.503 Bp Emeishan Basalt-PERMIAN UNDIFF.
13110.25.509 P2l-d Longtan and Dalong-L. PERMIAN	13530.291.626 O1t-d Tongzi, Honghuayuan & Dawan Fm.-E. ORDOVICIAN	44100.503 Bp Undifferentiated-PERMIAN UNDIFF.
13130.11.516 P1m Maokou Fm.-E. PERMIAN	13530.292.614 O1t-g Tongzi, Honghuayuan Fm. etc.-E. ORDOVICIAN	44100.515 Bup Diabase-PERMIAN UNDIFF.
13130.12.517 P1q Qixia Fm.-E. PERMIAN	13530.3.629 O1tg Tonggao Fm.-E. ORDOVICIAN	45200.682 Mxs Meta-alkaline ultramafic rock-ORDOVICIAN UNDIFF.
13130.13.518 P1q-m Qixia and Maokou Fm.-E. PERMIAN	13530.32.631 gt Guotang Fm.-E. ORDOVICIAN	45200.683 Kbs Kimberlites-ORDOVICIAN UNDIFF.
13130.14.525 P1s Sazhi Fm.-E. PERMIAN	13530.33.632 ls Loushanguan Gr.-E. ORDOVICIAN	46200.743 Bupt3 diabase-U. PROTEROZOIC UNDIFF.
13130.15.526 P1h Huagong Fm.-E. PERMIAN	13610.11.633 mt Maotian Fm.-L. CAMBRIAN	46200.102.756 Ypt3 Granite & granitic migmatite-U. PROTEROZOIC UNDIFF.
13130.16.527 P1l Liangshan Fm.-E. PERMIAN	13610.12.634 Ca3h Houbao Fm.-L. CAMBRIAN	47200.102.753 Ypt2 Alaskite & granite pegmatite-M. PROTEROZOIC UNDIFF.
13130.21.519 P1l-q Liangshan and Qixia Fm.-E. PERMIAN	13610.13.635 Cag-ls Gaotai, Shilengshui, Pingjing Fm. etc.-L. CAMBRIAN	47200.199.754 Upt2 Masic-ultramafic-M. PROTEROZOIC UNDIFF.
13130.22.520 P1l-m Liangshan and Maokou Fm.-E. PERMIAN	13610.161.650 Ca3c-z Chefu, Bitiao & Zhuitun Fm.-L. CAMBRIAN	99000.900 Water
	13610.19.652 Cay-s Yangjiawan and Sandy Fm.-L. CAMBRIAN	
	13620.11.637 Ca2p Pingjing Fm.-M. CAMBRIAN	

Fig. 16. Map showing mineral occurrences in Guizhou Province  
(AMIRA P603 Project)

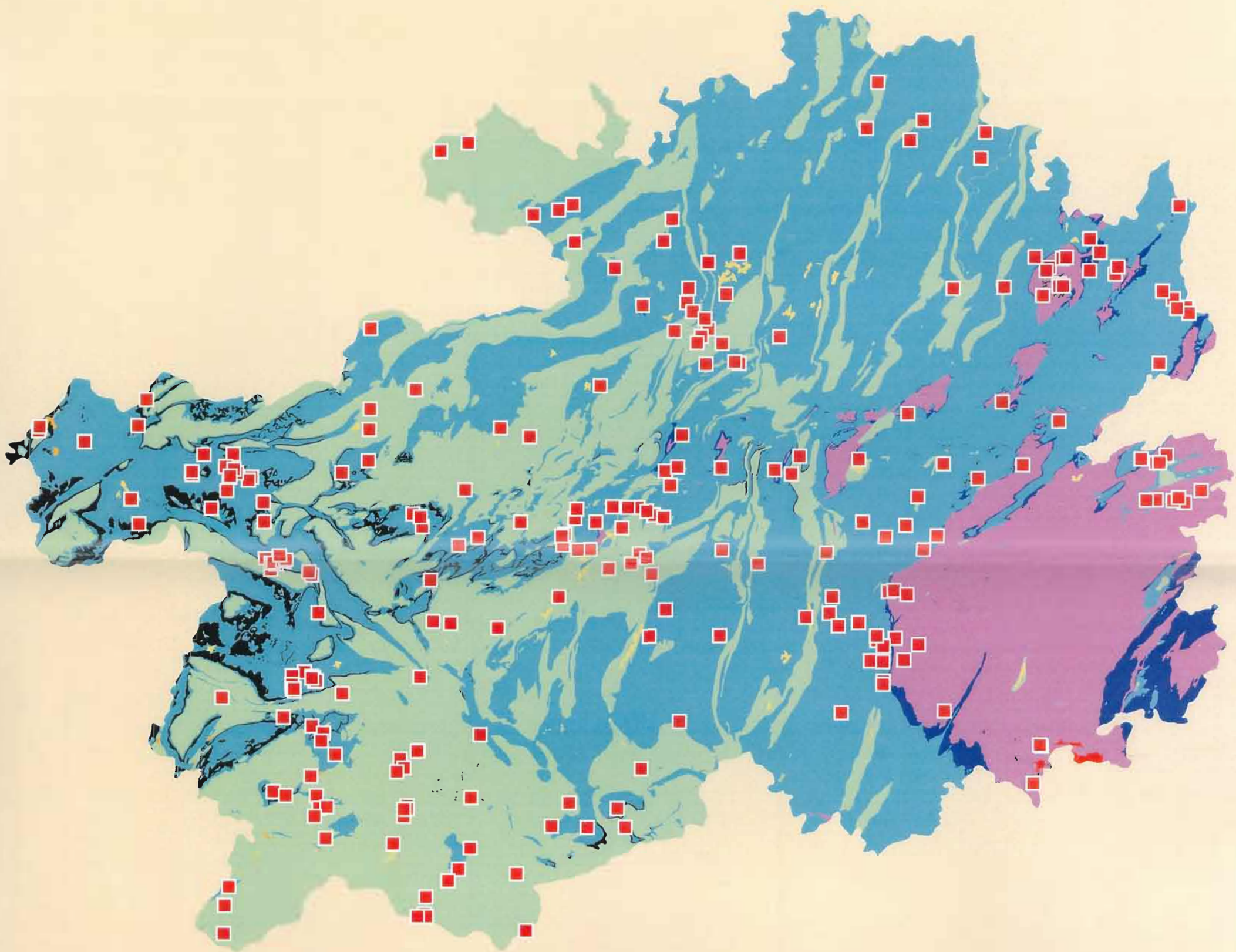


Fig. 17. Map showing gold occurrences in Guizhou Province  
(AMIRA P603 Project)

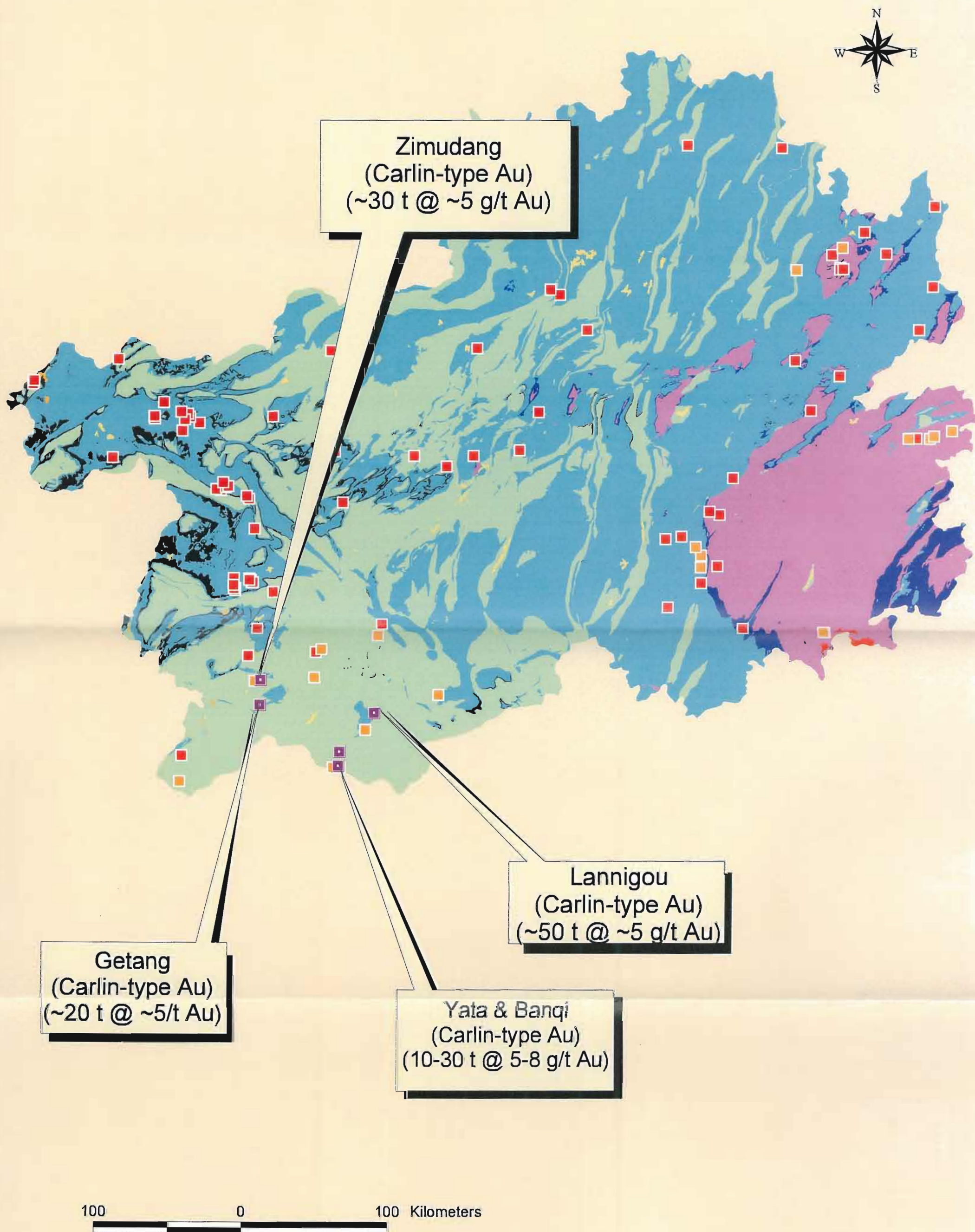
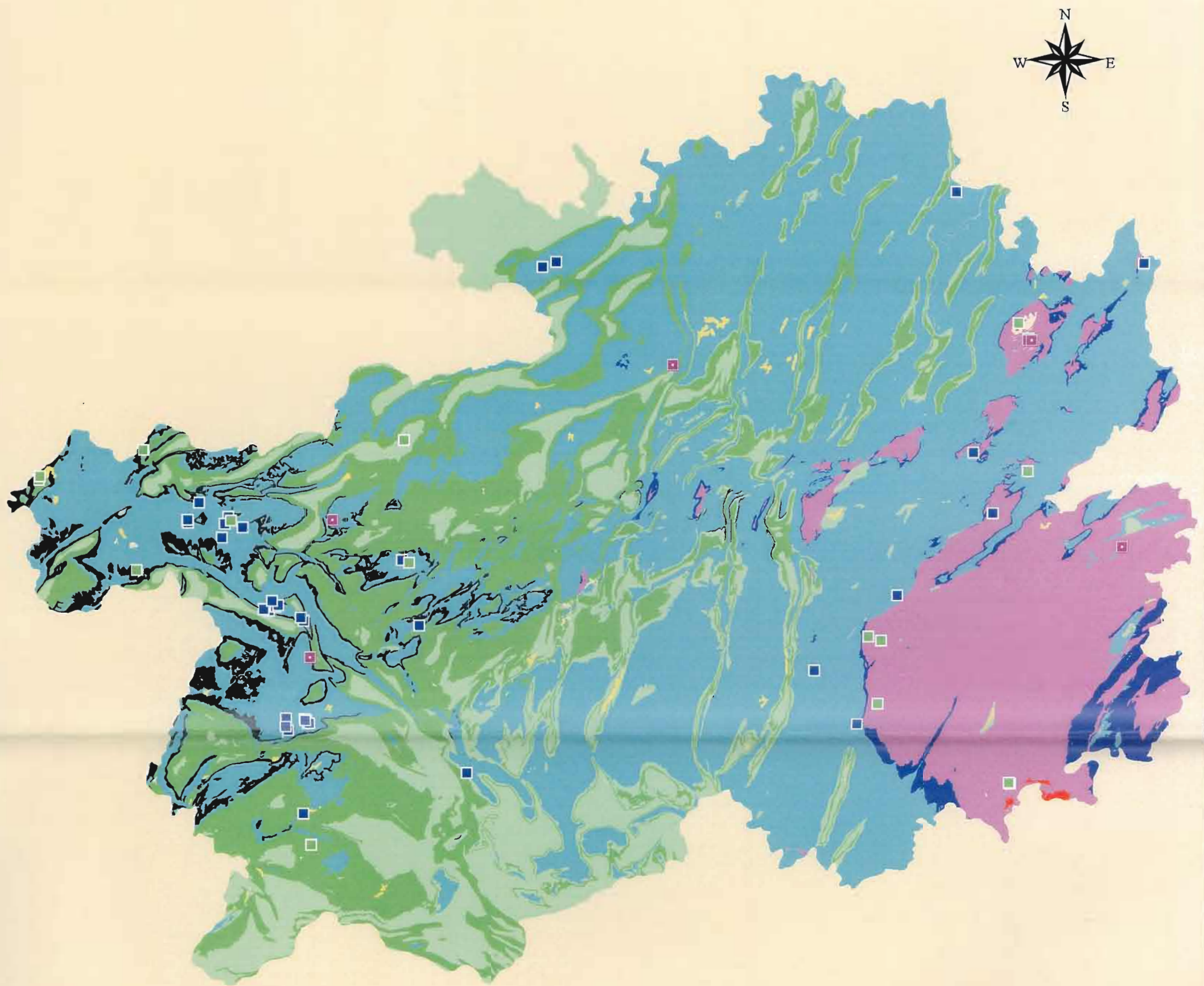


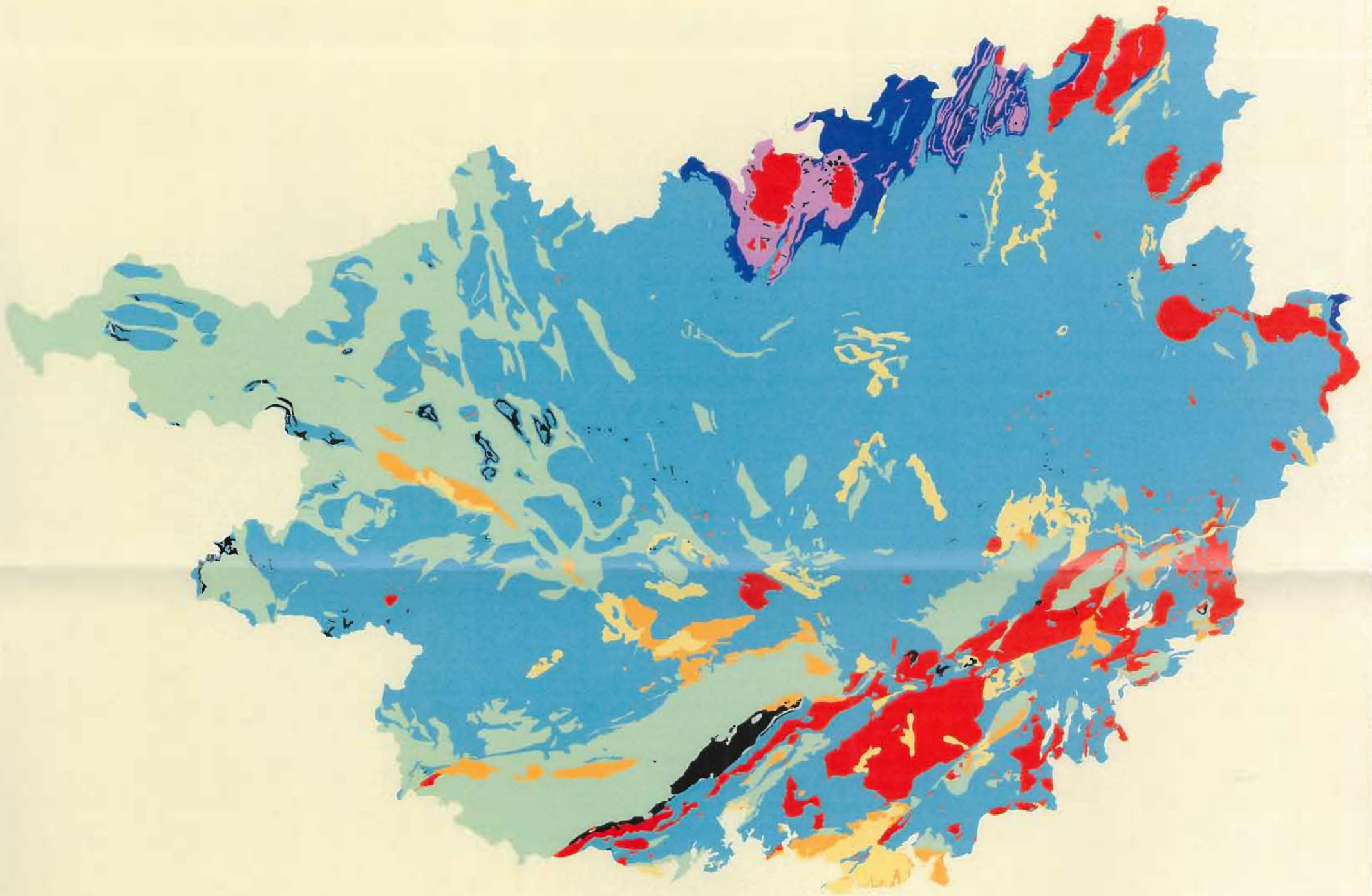
Fig. 18. Map showing copper-nickel, copper-tungsten, and lead-zinc occurrences in Guizhou Province (AMIRA P603 Project)



- Ni-Cu-Mo occurrences
- Cu-(W+Sn+Pb+Zn) occurrences
- Pb-Zn-Cu occurrences
- Sediments-CENOZOIC
- Metasediments-MESOZOIC
- Sediments-MESOZOIC
- Emeishan basalt-PERMIAN
- Sediments-SINIAN
- Sediments-PALAEOZOIC
- Metasediments-PROTEROZOIC
- Granite and migmatite-PROTEROZOIC

100 0 100 Kilometers

Fig. 19. Geology of Guangxi Province  
(AMIRA P603 Project)



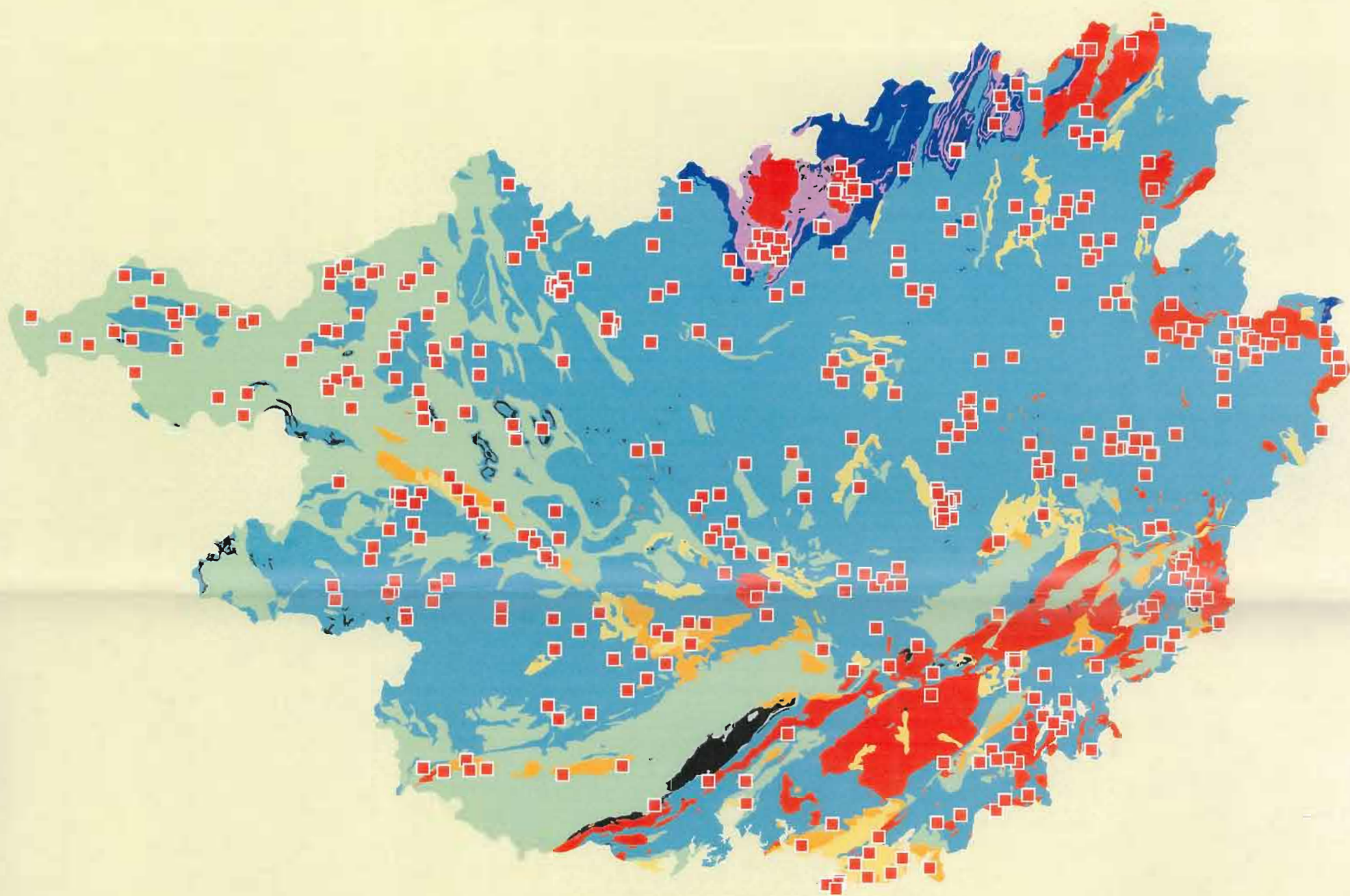

100 0 100 Kilometers

## Geology Legend (Guangxi)

### Geology Legend (Guangxi)

11110 100 Qh Alluvial-HOLOCENE	13320.04 520 D2 Nablao and Luoto Fm.-M. DEVONIAN	22000.01 710 P12sby Yuxi Fm.-M. PROTEROZOIC UNDIF.
11145 101 Qp Alluvial-PLEISTOCENE UNDIF.	13320.05 521 D2xd Xiadong Gr.-M. DEVONIAN	22000.02 711 P12sbw Wentong Fm.-M. PROTEROZOIC UNDIF.
11150 102 Q Alluvial-QUATERNARY UNDIF.	13320.06 522 D2n Nubiao Fm.-M. DEVONIAN	22000.03 712 P12sbj Jiuxiao Fm.-M. PROTEROZOIC UNDIF.
11225 103 Nnn Nankang Gr.-NEOGENE UNDIF.	13320.07 523 D2b Beiliu Fm.-M. DEVONIAN	22000.04 713 P12sb Sibiu Gr.-M. PROTEROZOIC UNDIF.
11230.1 104 E3j Jianduling Fm.-OLIGOCENE	13320.08 525 D2s Sipai Fm.-M. DEVONIAN	41300.01 200 b6 Dolerite-TERTIARY UNDIF.
11230.2 105 E3f Fuping Fm.-OLIGOCENE	13320.09 526 D2s+t Sipai & Yingtang Fm.-M. DEVONIAN	41300.03 202 j6 Vitroharzburgite-TERTIARY UNDIF.
11230.3 106 E2+3yn Yongning Gr.-OLIGOCENE	13320.1 527 D2x Xindu Fm.-M. DEVONIAN	41300.04 203 wm6 Picrite-porphyrinite-TERTIARY UNDIF.
11240.02 107 E2b Baigang Fm.-EOCENE	13330.01 528 D1t Tangding Fm.-E. DEVONIAN	41300.05 204 dm53 Diorite-TERTIARY UNDIF.
11240.03 108 E2n Nadu Fm.-EOCENE	13330.03 530 D1e Ertang Fm.-E. DEVONIAN	42100.01 400 g53 Granite-CRETACEOUS UNDIF.
11240.04 109 E2d Dongjun Fm.-EOCENE	13330.04 531 D1h Huangjiangshan Fm.-E. DEVONIAN	42100.02 401 gp53 Granite porphyry-CRETACEOUS UNDIF.
11240.05 110 E2f Fenghuangshan Fm.-EOCENE	13330.05 532 D1hx Hexian Fm.-E. DEVONIAN	42100.03 402 lp53 Quartz porphyry-CRETACEOUS UNDIF.
11240.06 111 E2l Liuchou Fm.-EOCENE	13330.06 533 D1y Yujiang Fm.-E. DEVONIAN	42100.04 403 gdp53 Granodiorite porphyry-CRETACEOUS UNDIF.
11240.07 112 E1-2 Undifferentiated-EOCENE	13330.07 534 D1yl Yilan Fm.-E. DEVONIAN	42100.05 404 ld53 Quartz diorite-CRETACEOUS UNDIF.
12110.01 301 K2l Intermediate volcanics-L. CRETACEOUS	13330.08 535 D1y+m Yujiang & Moding Fm.-E. DEVONIAN	42100.06 405 am53 Andesite porphyry-CRETACEOUS UNDIF.
12110.01 301 K2l Luowen Fm.-L. CRETACEOUS	13330.09 536 D1n Undifferentiated-E. DEVONIAN	42100.07 406 lhp53 Adamellite porphyry-CRETACEOUS UNDIF.
12110.02 302 K2x Intermediate volcanics-L. CRETACEOUS	13330.1 537 D1l Lianhuashan Fm.-E. DEVONIAN	42100.08 407 r53 Pegmatite-CRETACEOUS UNDIF.
12110.02 302 K2x Volcanic breccia-L. CRETACEOUS	13330.11 538 D1l+n Lianhuashan Fm. & Nagaoling Fm.-E. DEVONIAN	42100.09 408 c53 Lamprophyre-CRETACEOUS UNDIF.
12110.02 302 K2x Xidong Fm.-L. CRETACEOUS	13330.12 539 D1s Shiqiao Fm.-E. DEVONIAN	42200.01 409 g52 Granite-JURASSIC UNDIF.
12110.03 303 K2 Undifferentiated-L. CRETACEOUS	13330.13 540 D1s+hx Shiqiao Fm. & Hexian Fm.-E. DEVONIAN	42200.02 410 gp52 Granite porphyry-JURASSIC UNDIF.
12120.01 304 K1s Shuangyuzui Fm.-E. CRETACEOUS	13330.14 541 D1qn Qinzhou Gr.-E. DEVONIAN	42200.03 411 qg52 Plagioclase granite-JURASSIC UNDIF.
12120.02 305 K1d Dapo Fm.-E. CRETACEOUS	13410 542 S3fn Fangcheng Gr.-L. SILURIAN	42200.04 412 gd52 Granodiorite-JURASSIC UNDIF.
12120.03 306 K1x Volcanic breccia-E. CRETACEOUS	13420 543 S2hp Hepu Gr.-M. SILURIAN	42200.05 413 ld52 Quartz diorite-JURASSIC UNDIF.
12120.03 306 K1x Xinlong Fm.-E. CRETACEOUS	13430.01 544 S1Inc Lingshan Gr.-E. SILURIAN	42200.06 414 d52 Diorite-JURASSIC UNDIF.
12120.04 307 K1yn Yongfu Gr.-E. CRETACEOUS	13430.02 545 S1Inb Lingshan Gr.-E. SILURIAN	42200.07 415 lh52 Adamellite-JURASSIC UNDIF.
12210 308 J3 Undifferentiated-L. JURASSIC	13430.03 546 S1Ina Lingshan Gr.-E. SILURIAN	42200.08 416 x52 Adamellite-JURASSIC UNDIF.
12220.01 309 J2sh Shiti Gr.-M. JURASSIC	13430.03 546 S1Ina migmatic rock-E. SILURIAN	42200.1 418 u52 Gabbro-JURASSIC UNDIF.
12220.02 310 J2nd Nadang Gr.-M. JURASSIC	13430.03 546 S1Ina migmatite-E. SILURIAN	42200.11 419 c52 Lamprophyre-JURASSIC UNDIF.
12230.01 311 J1d Daling Fm.-E. JURASSIC	13510 548 O3 Migmatic rock-L. ORDOVICIAN	42300.01 420 g52+3 Granite-L. MESOZOIC UNDIF.
12230.02 312 J1b Baixing Fm.-E. JURASSIC	13510 548 O3 Undifferentiated-L. ORDOVICIAN	42300.02 421 gp52+3 Granite porphyry-L. MESOZOIC UNDIF.
12230.03 313 J1t Tiantang Fm.-E. JURASSIC	13520 549 O2 Migmatic rock-M. ORDOVICIAN	42300.03 422 lp52+3 Quartz porphyry-L. MESOZOIC UNDIF.
12230.04 314 J1w Wangmen Fm.-E. JURASSIC	13520 549 O2 Undifferentiated-M. ORDOVICIAN	42300.04 423 gd52+3 Granodiorite-L. MESOZOIC UNDIF.
12230.05 315 J1 Undifferentiated-E. JURASSIC	13530.01 550 O1s Shengping Fm.-E. ORDOVICIAN	42300.05 424 gdp52+3 Granodiorite porphyry-L. MESOZOIC UNDIF.
12310.01 316 T3f Fulongao Fm.-L. TRIASSIC	13530.02 551 O1h Huang'ai Fm.-E. ORDOVICIAN	42300.06 425 lh52+3 Adamellite-L. MESOZOIC UNDIF.
12310.02 317 T3p Felsic volcanics-L. TRIASSIC	13530.03 552 O1b Baidong Fm.-E. ORDOVICIAN	43400.01 426 g51d Granite-TRIASSIC UNDIF.
12310.02 317 T3p Pindong Fm.-L. TRIASSIC	13530.04 553 O1l Liuchen Fm.-E. ORDOVICIAN	43400.02 427 g51c Granite-TRIASSIC UNDIF.
12320.01 318 T2h2 Hekou Fm.-M. TRIASSIC	13530.05 554 O1 Migmatic rock-E. ORDOVICIAN	43400.03 428 gp51b Granoporphyry-TRIASSIC UNDIF.
12320.02 319 T2h1 Hekou Fm.-M. TRIASSIC	13530.05 554 O1 Migmatite-E. ORDOVICIAN	43400.04 429 gdp51b Granodiorite porphyry-TRIASSIC UNDIF.
12320.03 320 T2h Hekou Fm.-M. TRIASSIC	13530.05 554 O1 Undifferentiated-E. ORDOVICIAN	43400.05 430 g51a Granite-TRIASSIC UNDIF.
12320.04 321 T2b2 Baifeng Fm.-M. TRIASSIC	13540 555 Cb-O Migmatic rock-ORDOVICIAN UNDIF.	43400.06 431 gp51a Granoporphyry-TRIASSIC UNDIF.
12320.05 322 T2b1 Baifeng Fm.-M. TRIASSIC	13540 555 Cb-O Migmatite-ORDOVICIAN UNDIF.	43400.07 432 sg51a Plagiogranite-TRIASSIC UNDIF.
12320.06 323 T2b Baifeng Fm.-M. TRIASSIC	13540 555 Cb-O Undifferentiated-ORDOVICIAN UNDIF.	43400.08 433 gd51 Granodiorite-TRIASSIC UNDIF.
12320.06 323 T2b Felsic volcanics-M. TRIASSIC	13610.01 556 Cb3s Migmatite-L. CAMBRIAN	43400.09 434 g51a Granite-TRIASSIC UNDIF.
12320.06 323 T2b Intermediate volcanics-M. TRIASSIC	13610.01 556 Cb3s Sandu Fm.-L. CAMBRIAN	43400.1 435 gp51 Granite porphyry-TRIASSIC UNDIF.
12320.07 324 T2g Guohua Fm.-M. TRIASSIC	13610.02 557 Cb3 Undifferentiated-L. CAMBRIAN	43400.11 436 lp51 Quartz porphyry-TRIASSIC UNDIF.
12330.01 325 T1b Beisi Fm.-E. TRIASSIC	13620 558 Cb2 Undifferentiated-M. CAMBRIAN	43400.12 437 gd51 Granodiorite-TRIASSIC UNDIF.
12330.01 325 T1b Felsic volcanics-E. TRIASSIC	13640.01 559 Cbh3 Huangdongkou Fm-CAMBRIAN UNDIF.	43400.13 438 ld51 Quartz diorite-TRIASSIC UNDIF.
12330.01 325 T1b Mafic volcanics-E. TRIASSIC	13640.02 560 Cbh2 Huangdongkou Fm-CAMBRIAN UNDIF.	43400.14 439 lh51 Adamellite-TRIASSIC UNDIF.
12330.02 326 T1m Majiaoling Fm.-E. TRIASSIC	13640.03 561 Cbh1 Huangdongkou Fm-CAMBRIAN UNDIF.	43400.15 440 bm51 Diabase peridotite-TRIASSIC UNDIF.
12330.03 327 T1 Undifferentiated-E. TRIASSIC	13640.04 562 Cb1 Huangdongkou Fm-CAMBRIAN UNDIF.	43400.16 441 ldm53 Diorite-TRIASSIC UNDIF.
12330.04 328 T1ll Felsic volcanics-E. TRIASSIC	13640.05 563 Cbc Migmatic rock-CAMBRIAN UNDIF.	44400.01 600 g43 Granite-L. PALEOZOIC UNDIF.
12330.04 328 T1ll Luolou Gr.-E. TRIASSIC	13640.05 563 Cbc Migmatite-CAMBRIAN UNDIF.	44400.02 601 g42 Granite-L. PALEOZOIC UNDIF.
13120 500 P2 Undifferentiated-E. PERMIAN	13640.05 563 Cbc U. Formation-CAMBRIAN UNDIF.	44400.03 602 c4 Lamprophyre-L. PALEOZOIC UNDIF.
13130.01 501 P1m Maokou Stage-E. PERMIAN	13640.06 564 Cbx Xiaoneicheng Fm.-CAMBRIAN UNDIF.	44400.04 603 bm4/s51 Diabase peridotite-L. PALEOZOIC UNDIF.
13130.02 502 P1g Gufeng Fm.-E. PERMIAN	13640.07 565 Cb-b Migmatic rock-CAMBRIAN UNDIF.	45100.01 604 g33 Gneissose granite-SILURIAN UNDIF.
13130.03 503 P1q Qixia Stage-E. PERMIAN	13640.07 565 Cb-b Migmatite-CAMBRIAN UNDIF.	45100.01 604 g33 Granite-SILURIAN UNDIF.
13130.04 504 P1 Undifferentiated-E. PERMIAN	13640.08 566 Cbb Bianxi Fm.-CAMBRIAN UNDIF.	45100.02 605 gp33 Granoporphyry-SILURIAN UNDIF.
13140 505 P Undifferentiated-PERMIAN UNDIF.	13640.08 566 Cbb Migmatic rock-CAMBRIAN UNDIF.	45100.02 606 Felsic volcanics-SILURIAN UNDIF.
13210.01 506 C3mp Maping Gr.-L. CARBONIFEROUS	13640.09 567 Cbp Migmatic granite-CAMBRIAN UNDIF.	45100.03 607 gd33 Granodiorite-SILURIAN UNDIF.
13210.02 507 C2+3 Undifferentiated-L. CARBONIFEROUS	13640.09 567 Cbp Piedi Fm.-CAMBRIAN UNDIF.	45100.04 608 gdp33 Granodiorite porphyry-SILURIAN UNDIF.
13220.02 508 C2h Huanglong Fm.-M. CARBONIFEROUS	13640.1 568 Cba L. Formation-CAMBRIAN UNDIF.	45100.05 609 ld33 Quartz diorite-SILURIAN UNDIF.
13220.03 509 C2d Dapu Fm.-M. CARBONIFEROUS	13640.11 568 Cba Migmatic rock-CAMBRIAN UNDIF.	46200.01 800 g23(2) Granite-UP. PROTEROZOIC UNDIF.
13220.04 510 C2 Undifferentiated-M. CARBONIFEROUS	13640.11 568 Cba Migmatite-CAMBRIAN UNDIF.	46200.02 801 bm23(1) Diabase-UP. PROTEROZOIC UNDIF.
13230.01 511 C1d Datang Stage-E. CARBONIFEROUS	13640.12 569 Cbq Qingxi Fm.-CAMBRIAN UNDIF.	46200.03 802 N23(1) Mafic-UP. PROTEROZOIC UNDIF.
13230.02 512 C1y Yanguang Stage-E. CARBONIFEROUS	21120.01 700 Z2 Doushantuo & Laobao Fm.-M. SINIAN	46200.04 803 s23(1) Peridotite-UP. PROTEROZOIC UNDIF.
13230.03 513 C1 Undifferentiated-E. CARBONIFEROUS	21120.02 701 Z2x Xialong Fm.-M. SINIAN	46200.05 804 S23(1) Ultramafic-UP. PROTEROZOIC UNDIF.
13240 514 C Undifferentiated-CARBONIFEROUS UNDIF.	21130.01 702 Z1n Nantuo Fm.-LW. SINIAN	47100.01 805 sg22b Plagioclase granite-M. PROTEROZOIC UNDIF.
13310.01 515 D3 Liujiang and Wuzhishan fm.-L. DEVONIAN	21130.02 703 Z1f Fulu Fm.-LW. SINIAN	47100.02 806 gd22b Granodiorite-M. PROTEROZOIC UNDIF.
13310.02 516 D3r Rongxian Fm.-L. DEVONIAN	21130.03 704 Z1y Yingyangguan Fm.-LW. SINIAN	47200.01 807 N22a Mafic-M. PROTEROZOIC UNDIF.
13320.01 517 D2l Luofu Fm.-M. DEVONIAN	21130.04 706 Z1c Chang'an Fm.-LW. SINIAN	47200.02 808 n22a Pyroxenolite-M. PROTEROZOIC UNDIF.
13320.02 518 D2d Donggangling Fm.-M. DEVONIAN	21220.01 707 P13dng Gongdong Fm.-UP. PROTEROZOIC	47200.03 809 S22a Ultramafic-M. PROTEROZOIC UNDIF.
13320.03 519 D2b+d Beiliu and Donggangling Fm.-M. DEVONIAN	21220.02 708 P13dnh Hetong Fm.-UP. PROTEROZOIC	99000 900 Water
	21220.03 709 P13dnh Baizhu Fm.-UP. PROTEROZOIC	

Fig. 20. Map showing mineral occurrences in Guangxi Province  
(AMIRA P603 Project)



100 0 100 Kilometers



Fig. 21. Map showing gold occurrences in Guangxi Province  
(AMIRA P603 Project)



Gaolong  
(Carlin-type Au)  
~20 t @ ~5 g/t Au

Jinya  
(Carlin-type Au)  
(~30 t @ ~4 g/t Au)

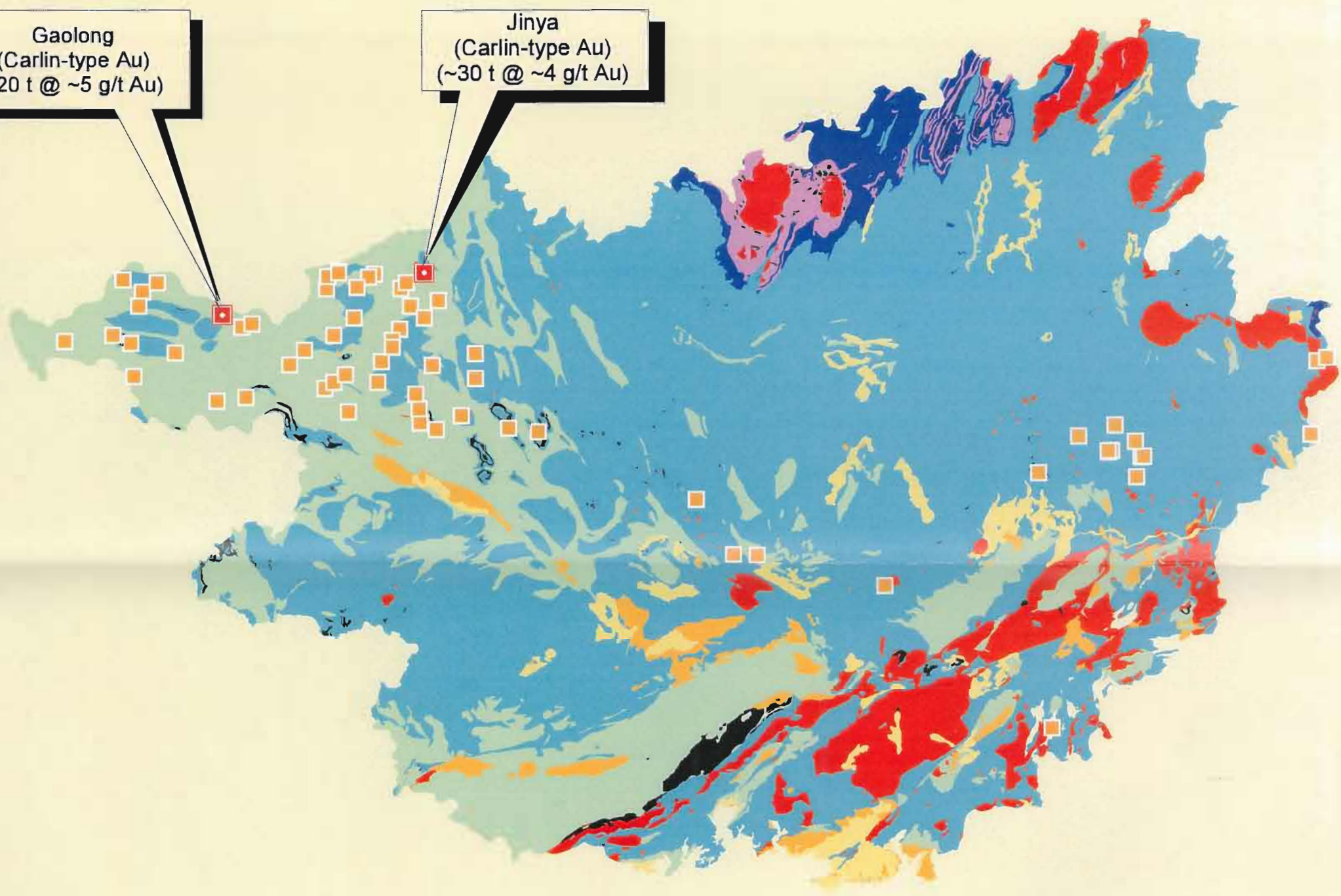



Fig. 22. Map showing tungsten-tin and lead-zinc-copper occurrences in Guangxi (AMIRA P603 Project)



Lamo, Changpo  
 Dafulo (Dafulou)  
 Bali, Longtashan  
 (Dachang tin-sulphide field)  
 100 Mt @ 1 % Sn, 3-5 % Pb,  
 Zn, Cu, 100-300 g/t Ag

Siding (Shiding)  
 Pb-Zn  
 Sedex ?  
 (Devonian)



- Selected deposits
  - Sn-W-sulphides occurrences
  - Pb-Zn-Cu-Sb occurrences
- Geology
- Cenozoic
  - Late Mesozoic
  - Mesozoic
  - Late Paleozoic
  - Early Paleozoic
  - Paleozoic
  - Upper Proterozoic
  - Middle Proterozoic




Fig. 23. Geology of Hunan Province  
(AMIRA P603 Project)



100 0 100 Kilometers



## Geology Legend (Hunan)

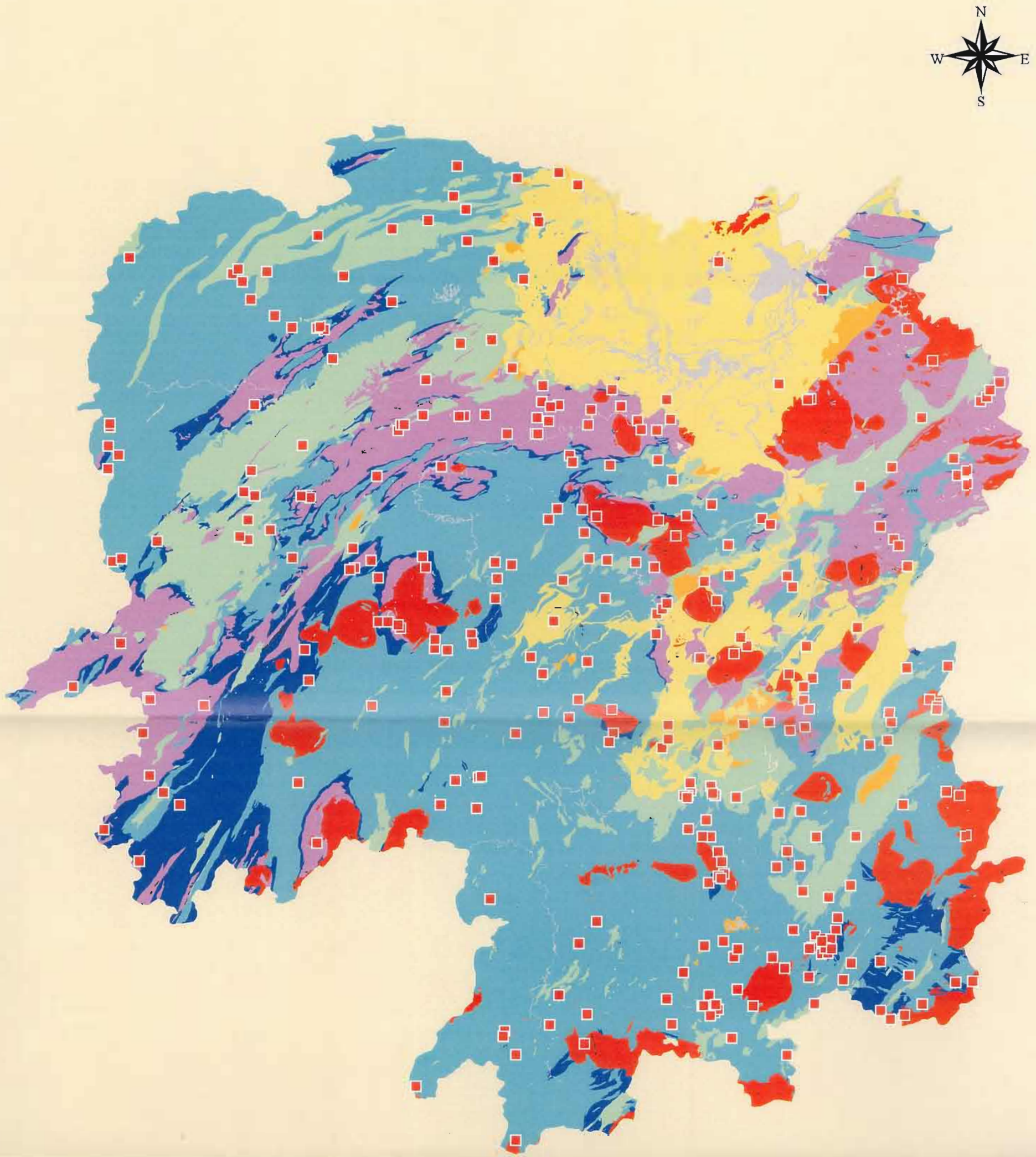
### Geology Legend (Hunan)

	11110.1 101 Qh Sand, Clay and Gravel-HOLOCENE
	11145.11 102 Qpbs Baishuijiang Fm.-PLEISTOCENE UNDIFF.
	11145.12 112 Qpxs Xiashu Fm.-PLEISTOCENE UNDIFF.
	11145.13 103 Qpt Tieshan Fm. (Glaciation)-PLEISTOCENE UNDIFF.
	11145.14 104 Qpmw Mawangdui Fm.-PLEISTOCENE UNDIFF.
	11145.15 105 Qpb Baishajing Fm.-PLEISTOCENE UNDIFF.
	11145.16 111 Qpmt Matoupu Fm. (Glaciation)-PLEISTOCENE UNDIFF.
	11145.17 106 Qpc Chenjiazui Fm. (Glaciation)-PLEISTOCENE UNDIFF.
	11145.18 107 Qpx Xinkaipu Fm.-PLEISTOCENE UNDIFF.
	11145.19 108 Qphn Huangushan Fm. (Glaciation)-PLEISTOCENE UNDIFF.
	11145.21 113 Qpm Miluo Fm.-PLEISTOCENE UNDIFF.
	11145.22 114 Qph Huxianshan Fm. (Glaciation)-PLEISTOCENE UNDIFF.
	11145.3 110 Qp Pleistocene Undifferentiated-PLEISTOCENE UNDIFF.
	11220 115 N1l Luojiu Fm.-MIOCENE
	11240.12 118 E2h Hanshou Fm.-EOCENE
	11240.13 121 E2l Limuping Fm.-EOCENE
	11250.11 116 E1 Undifferentiated-PALEOCENE
	11250.12 119 E1j Jianjiaxi Fm.-PALEOCENE
	11250.13 122 E1x Xialiusi Fm.-PALEOCENE
	11250.14 123 E1z Zaoshi Fm.-PALEOCENE
	12110.11 303 K2g Gaocun Fm.-L. CRETACEOUS
	12110.12 304 K2j Jinjian Fm.-L. CRETACEOUS
	12110.13 305 K2x Xiaodong Fm.-L. CRETACEOUS
	12110.14 307 K2y Yanmatou Fm.-L. CRETACEOUS
	12110.15 308 K2f Fenshuaiuo Fm.-L. CRETACEOUS
	12110.16 309 K2dn Dongtang Fm.-L. CRETACEOUS
	12110.17 310 K2d Daijiaping Fm.-L. CRETACEOUS
	12110.2 302 K2 Undifferentiated-L. CRETACEOUS
	12120.11 306 K1dn Dongxiachang Fm.-E. CRETACEOUS
	12120.12 312 K1sn Sanyanggang Fm.-E. CRETACEOUS
	12120.13 314 K1s Shenhuanqian Fm.-E. CRETACEOUS
	12120.14 313 K1q Qijiahe Fm.-E. CRETACEOUS
	12120.15 315 K1d Dongjing Fm.-E. CRETACEOUS
	12120.16 311 K1 Early Cretaceous Undiv.-E. CRETACEOUS
	12140 301 K Undifferentiated-CRETACEOUS UNDIFF.
	12220.12 319 J2b Baixiangdai Fm.-M. JURASSIC
	12220.13 318 J2y Yuelong Fm.-M. JURASSIC
	12220.14 320 J2s Shigu Fm.-M. JURASSIC
	12220.2 316 J2 Undifferentiated-M. JURASSIC
	12230.11 321 J1j Jielongqiao Fm.-E. JURASSIC
	12230.111 329 T3x + J1j Xiaojiangkou and Jielongqiao-E. JURASSIC
	12230.12 325 J1g Gaojiantian Fm.-E. JURASSIC
	12230.13 327 J1m Maoxianling Fm.-E. JURASSIC
	12230.14 326 J1s Shikang Fm.-E. JURASSIC
	12230.15 328 J1x Xintianmen Fm.-E. JURASSIC
	12230.2 324 J1 Lower Jurassic Undiv.-E. JURASSIC
	12230.3 323 T3 + J1 Upper Triassic to Lower Jurassic undiv.-E. JURASSIC
	12310.11 330 T3yn Yingzuishan Fm.-L. TRIASSIC
	12310.14 332 T3 Zaoshan, Sanqitian, Sanjiachong Fm. etc.-L. TRIASSIC
	12320.1 333 T2b Badong Fm.-M. TRIASSIC
	12320.2 338 T2s Sanbaobao Fm.-M. TRIASSIC
	12330.11 334 T1j Jialingjiang Fm.-E. TRIASSIC
	12330.12 335 T1d Daye Fm.-E. TRIASSIC
	12330.21 342 T1q Qilingshan Fm.-E. TRIASSIC
	12330.22 343 T1g Guanzhishan Fm.-E. TRIASSIC
	12330.23 344 T1z Zhangjiaping Fm.-E. TRIASSIC
	13120.11 502 P2d Dalong Fm.-M. PERMIAN
	13120.12 503 P2c Changxing Fm.-M. PERMIAN
	13120.2 504 P2l Longtan Fm.-M. PERMIAN
	13120.3 501 P2 Dalong, Changxing and Wujiaping Fms.-M. PERMIAN
	13130.11 507 P1m Maokou Fm.-E. PERMIAN
	13130.12 509 P1d Dangchong Fm.-E. PERMIAN
	13130.2 508 P1q Qixia Fm.-E. PERMIAN
	13130.3 506 P1 Maokou and Qixia Fm.-E. PERMIAN
	13140 505 P Permian Undiv.-PERMIAN UNDIFF.
	13210.1 513 C3c Chuanshan Fm.-L. CARBONIFEROUS
	13210.2 512 C2+3 Middle to Upper Carboniferous Undiv.-L. CARBONIFEROUS
	13220.11 510 C2h Huanglong Fm.-M. CARBONIFEROUS
	13220.11 594 C1s+C2h Shangbaochong, Huanglong Fm.-M. CARBONIFEROUS
	13230.11 515 C1d Datangian Fm.-E. CARBONIFEROUS
	13230.12 517 C1z Zharfshuwan Fm.-E. CARBONIFEROUS
	13230.13 511 C1s Shangbaochong Fm.-E. CARBONIFEROUS
	13230.14 516 C1y Yanguanian Fm.-E. CARBONIFEROUS
	13230.2 595 C1 Undifferentiated-E. CARBONIFEROUS
	13310.11 521 D3mj Mujintang Fm.-L. DEVONIAN
	13310.12 523 D3x Xikuangshan Fm.-L. DEVONIAN
	13310.13 525 D3yl Yuelushan Fm.-L. DEVONIAN
	13310.14 522 D3m Maanshan Fm.-L. DEVONIAN
	13310.15 524 D3s Shetianqiao Fm.-L. DEVONIAN

	13310.16 526 D3y Yunlugong Fm.-L. DEVONIAN
	13310.2 520 D3 Undifferentiated-L. DEVONIAN
	13310.3 519 D2y + D3 Yuntaiguan, Huangjiadeng, Xiejingsi Fm.-L. DEVONIAN
	13320.11 528 D2q Qiziqiao Fm.-M. DEVONIAN
	13320.12 529 D2s Shahe Fm.-M. DEVONIAN
	13320.13 530 D2m Maochong Fm.-M. DEVONIAN
	13320.14 532 D2t Tiaomajian Fm.-M. DEVONIAN
	13320.15 533 D2b Banshan Fm.-M. DEVONIAN
	13320.2 531 D2b-t Banshan and Tiaomajian-M. DEVONIAN
	13320.3 527 D2 Undifferentiated-M. DEVONIAN
	13330.11 535 D1y Yuankou Fm.-E. DEVONIAN
	13420.11 537 S2x Xiaoxi Fm.-M. SILURIAN
	13420.12 538 S2w Wujiayang Fm.-M. SILURIAN
	13420.2 536 S2 Undifferentiated-M. SILURIAN
	13430.11 539 S1r+lz Lazike and Rongxi Fm.-E. SILURIAN
	13430.12 544 S1zh2 Zhoujiaxi Gr.-E. SILURIAN
	13430.2 542 S1l Longmaxi Fm.-E. SILURIAN
	13430.21 541 S1l+x Longmaxi & Xiaohaba Fm.-E. SILURIAN
	13430.23 543 S1gj Gaojiabian Gr.-E. SILURIAN
	13430.24 545 S1zh1 Zhoujiaxi Gr.-E. SILURIAN
	13430.3 540 S1 Early Silurian Undiv.-E. SILURIAN
	13510.1 547 O3w Wufeng Fm.-L. ORDOVICIAN
	13510.2 551 O3s Sushuichong Fm.-L. ORDOVICIAN
	13510.3 552 O3t Tianmashan Fm.-L. ORDOVICIAN
	13510.4 546 O2+3 Undifferentiated-L. ORDOVICIAN
	13520.1 548 O2 Baota and Lingxiang Fm.-M. ORDOVICIAN
	13530.11 555 O1h+d+g Guniutan and Honghuayuan-E. ORDOVICIAN
	13530.12 556 O1t+h+s Taohuashi, Jiuxi, Shenwan-E. ORDOVICIAN
	13530.13 558 O1q Qiaotingzi Fm.-E. ORDOVICIAN
	13530.14 560 O1*2 Undifferentiated-E. ORDOVICIAN
	13530.21 561 O1n+f Nanjinguan and Fenxiang Fm.-E. ORDOVICIAN
	13530.22 562 O1p+m Panjiayui and Madaoyu Fm.-E. ORDOVICIAN
	13530.23 563 O1b Baishuixi Fm.-E. ORDOVICIAN
	13530.24 564 O1*1 Undifferentiated-E. ORDOVICIAN
	13530.3 554 O1 Early Ordovician Undiv.-E. ORDOVICIAN
	13610.11 566 Ca3hz Haozituo Gr.-L. CAMBRIAN
	13610.12 568 Ca3z Zhuidun Fm.-L. CAMBRIAN
	13610.13 569 Ca3s Shenjiawan Fm.-L. CAMBRIAN
	13610.14 573 Ca2+3 Undifferentiated.-L. CAMBRIAN
	13610.15 574 Ca3 Tashan-L. CAMBRIAN
	13610.16 570 Ca3b Bitiao Fm.-L. CAMBRIAN
	13610.17 571 Ca3c Chefu Fm.-L. CAMBRIAN
	13610.2 567 Ca3 Undifferentiated-L. CAMBRIAN
	13610.21 565 Ca2k+Ca3hz Kongwangxi & Haozituo Gr.-L. CAMBRIAN
	13620.12 576 Ca2k Kongwangxi Fm.-M. CAMBRIAN
	13620.13 572 Ca2h Huaqiao Fm.-M. CAMBRIAN
	13620.16 580 Ca2s Tashan-M. CAMBRIAN
	13620.21 577 Ca2g Gaotai Fm.-M. CAMBRIAN
	13620.23 578 Ca2a Aoxi Fm.-M. CAMBRIAN
	13620.24 579 Ca2t Tanxi Fm.-M. CAMBRIAN
	13620.3 575 Ca2 Undifferentiated-M. CAMBRIAN
	13630.11 581 Ca1sl Shilongdong Fm.-E. CAMBRIAN
	13630.12 583 Ca1q Qingxudong Fm.-E. CAMBRIAN
	13630.21 588 Ca1t Tianheban Fm.-E. CAMBRIAN
	13630.23 584 Ca1p Palang Fm.-E. CAMBRIAN
	13630.31 589 Ca1sh Shipai Fm.-E. CAMBRIAN
	13630.32 592 Ca1m Muchang Fm.-E. CAMBRIAN
	13630.34 590 Ca1s Shuijingtuo Fm.-E. CAMBRIAN
	13630.4 586 Ca1x Xiaoyanxi Fm.-E. CAMBRIAN
	13630.5 587 Ca1s Tashan-E. CAMBRIAN
	13630.6 582 Ca1 Undifferentiated.-E. CAMBRIAN
	21120.11 702 Z2dn Dengying Fm.-M. SINIAN
	21120.12 703 Z2d Doushantuo Fm.-M. SINIAN
	21120.13 706 Z2l Liuchapo Fm.-M. SINIAN
	21120.14 707 Z2j Jinjiadong Fm.-M. SINIAN
	21120.15 712 Z2t Tianzidi Fm.-M. SINIAN
	21120.2 701 Z2 Middle Sinian Undiv.-M. SINIAN
	21130.11 704 Z1 Dongshanfeng, Xiangmeng, Nantuo Fm.-L. SINIAN
	21130.12 708 Z1h Hongjiang Fm.-L. SINIAN
	21130.13 709 Z1x Xiangmeng Fm.-L. SINIAN
	21130.14 711 Z1x+h Xiangmeng and Hongjiang-L. SINIAN
	21130.16 713 Z1s Sizhoushan Fm.-L. SINIAN
	21140 705 Z Undifferentiated-SINIAN UNDIFF.
	21220.11 716 Pt3bnx Banxi Gr.-U. PROTEROZOIC
	21220.12 717 Pt3bnw Banxi Gr.-U. PROTEROZOIC
	21220.13 719 Pt3bnmb Banxi Gr.-U. PROTEROZOIC
	21220.21 727 Pt3bnm Banxi-UP. PROTEROZOIC
	21220.22 720 Pt3bng Banxi Gr.-U. PROTEROZOIC
	21220.3 715 Pt3bn Banxi Gr.-U. PROTEROZOIC

	22000.11 722 Pt2n5 Lengjiayi Gr.-M. PROTEROZOIC UNDIFF.
	22000.12 723 Pt2n4 Lengjiayi Gr.-M. PROTEROZOIC UNDIFF.
	22000.13 724 Pt2n3 Lengjiayi Gr.-M. PROTEROZOIC UNDIFF.
	22000.14 725 Pt2n2 Lengjiayi Gr.-M. PROTEROZOIC UNDIFF.
	22000.15 726 Pt2n1 Lengjiayi Gr.-M. PROTEROZOIC UNDIFF.
	22000.16 721 Pt2n Lengjiayi Gr.-M. PROTEROZOIC UNDIFF.
	42100.11 201 Ip5*3 Quartz porphyry-CRETACEOUS UNDIFF.
	42100.12 202 gp5*3 Granite porphyry-CRETACEOUS UNDIFF.
	42100.13 203 g5*3 Granite-CRETACEOUS UNDIFF.
	42100.14 204 gdp5*3 Granodiorite porphyry-CRETACEOUS UNDIFF.
	42100.15 205 hop5*3 Quartz monzonitic porphyry-CRETACEOUS UNDIFF.
	42100.16 206 g5*2(3)d Granite-CRETACEOUS UNDIFF.
	42100.17 207 g5*2(3)c Granite-CRETACEOUS UNDIFF.
	42100.18 208 hg5*2(3)c Monzonitic granite-CRETACEOUS UNDIFF.
	42100.19 209 g5*2(3)b Granite-CRETACEOUS UNDIFF.
	42100.2 210 hg5*2(3)b Monzonitic granite-CRETACEOUS UNDIFF.
	42100.21 211 g5*2(3)a Granite-CRETACEOUS UNDIFF.
	42100.22 212 hg5*2(3)a Monzonitic granite-CRETACEOUS UNDIFF.
	42100.24 214 Ip5*2(2)b Quartz porphyry-CRETACEOUS UNDIFF.
	42100.26 216 g5*2(2)b Granite-CRETACEOUS UNDIFF.
	42100.27 217 hg5*2(2)b Monzonitic granite-CRETACEOUS UNDIFF.
	42100.28 218 gd5*2(2)b Granodiorite-CRETACEOUS UNDIFF.
	42100.29 219 g5*2(2)a Granite-CRETACEOUS UNDIFF.
	42100.3 220 hg5*2(2)a Monzonitic granite-CRETACEOUS UNDIFF.
	42100.31 221 gd5*2(2)a Granodiorite-CRETACEOUS UNDIFF.
	42100.32 222 Ip5*2(2) Quartz porphyry-CRETACEOUS UNDIFF.
	42100.33 223 gp5*2(2) Granite porphyry-CRETACEOUS UNDIFF.
	42100.34 224 g5*2(2) Granite-CRETACEOUS UNDIFF.
	42100.35 225 hg5*2(2) Monzonitic granite-CRETACEOUS UNDIFF.
	42100.36 226 gdp5*2(2) Granodiorite porphyry-CRETACEOUS UNDIFF.
	42100.37 227 gd5*2(2) Granodiorite-CRETACEOUS UNDIFF.
	42100.38 228 go5*2(2) Plagiogranite-CRETACEOUS UNDIFF.
	42100.39 229 d5*2(2) Diorite-CRETACEOUS UNDIFF.
	42100.4 230 xo5*2(2) Quartz syenite-CRETACEOUS UNDIFF.
	42100.41 231 j5*2(2) Altitite-CRETACEOUS UNDIFF.
	42100.42 232 Ip5*2(1) Quartz porphyry-CRETACEOUS UNDIFF.
	42100.43 233 gp5*2(1) Granite porphyry-CRETACEOUS UNDIFF.
	42100.44 234 g5*2(1) Granite-CRETACEOUS UNDIFF.
	42100.45 235 hg5*2(1) Monzonitic granite-CRETACEOUS UNDIFF.
	42100.46 236 gdp5*2(1) Granodiorite porphyry-CRETACEOUS UNDIFF.
	42100.47 237 gd5*2(1) Granodiorite-CRETACEOUS UNDIFF.
	42300.1 238 C5 Lamprophyre-L. MESOZOIC UNDIFF.
	42300.2 239 N5 Mafic-L. MESOZOIC UNDIFF.
	42300.3 240 S5 Ultramafic-L. MESOZOIC UNDIFF.
	43100.11 241 h5*1(2)d Monzonite-L. TRIASSIC
	43100.12 242 g5*1(2)c Granite-L. TRIASSIC
	43100.13 243 hg5*1(2)c Monzonitic granite-L. TRIASSIC
	43100.14 244 g5*1(2)b Granite-L. TRIASSIC
	43100.15 245 hg5*1(2)b Monzonitic granite-L. TRIASSIC
	43100.16 246 gp5*1(2)a Granite porphyry-L. TRIASSIC
	43100.17 247 g5*1(2)a Granite-L. TRIASSIC
	43100.18 248 hg5*1(2)a Monzonitic granite-L. TRIASSIC
	43100.19 249 gd5*1(2)a Granodiorite-L. TRIASSIC
	43200.11 250 g5*1(1)b Granite-M. TRIASSIC
	43200.12 251 hg5*1(1)b Monzonitic granite-M. TRIASSIC
	43200.13 252 g5*1(1)a Granite-M. TRIASSIC
	43200.14 253 hg5*1(1)a Monzonitic granite-M. TRIASSIC
	45200.11 254 g3(2)c Granite-ORDOVICIAN UNDIFF.
	45200.12 255 g3(2)b Granite-ORDOVICIAN UNDIFF.
	45200.13 256 g3(2)a Granite-ORDOVICIAN UNDIFF.
	45200.14 257 hg3(2)a Monzonitic granite-ORDOVICIAN UNDIFF.
	45200.15 258 gd3(2)a Granodiorite-ORDOVICIAN UNDIFF.
	45200.16 259 d03(2)a Quartz diorite-ORDOVICIAN UNDIFF.
	45200.17 260 d3(2)a Diorite-ORDOVICIAN UNDIFF.
	45300.11 261 gd3(1)b Granodiorite-CAMBRIAN UNDIFF.
	45300.12 262 go3(1)a Plagiogranite-CAMBRIAN UNDIFF.
	45300.13 263 gd3(1)a Granodiorite-CAMBRIAN UNDIFF.
	46300.11 264 gp2*3(2) Granite porphyry-UP. PROTEROZOIC UNDIFF.
	46300.12 265 N2*3 Mafic-UP. PROTEROZOIC UNDIFF.
	46300.13 266 (N-S)*2*3 Mafic-ultramafic-UP. PROTEROZOIC UNDIFF.
	46300.14 267 S2*3 Ultramafic-UP. PROTEROZOIC UNDIFF.
	46400.11 268 g2*2(2)b Granite-M. PROTEROZOIC UNDIFF.
	46400.12 269 hg2*2(2)b Monzonitic granite-M. PROTEROZOIC UNDIFF.
	46400.14 270 gd2*2(2)b Granodiorite-M. PROTEROZOIC UNDIFF.
	46400.15 271 gd2*2(2)a Granodiorite-M. PROTEROZOIC UNDIFF.
	90000.01 1 g Granite-UNKNOWN
	90000.1 10 Mr Granite-UNKNOWN
	90000.11 11 gr Granite pegmatite-UNKNOWN
	99000 900 Water

Fig. 24. Map showing mineral occurrences in Hunan  
(AMIRA P603 Project)



100 0 100 Kilometers

Fig. 25. Map showing lead-zinc-copper occurrences in Hunan (AMIRA P603 Project)


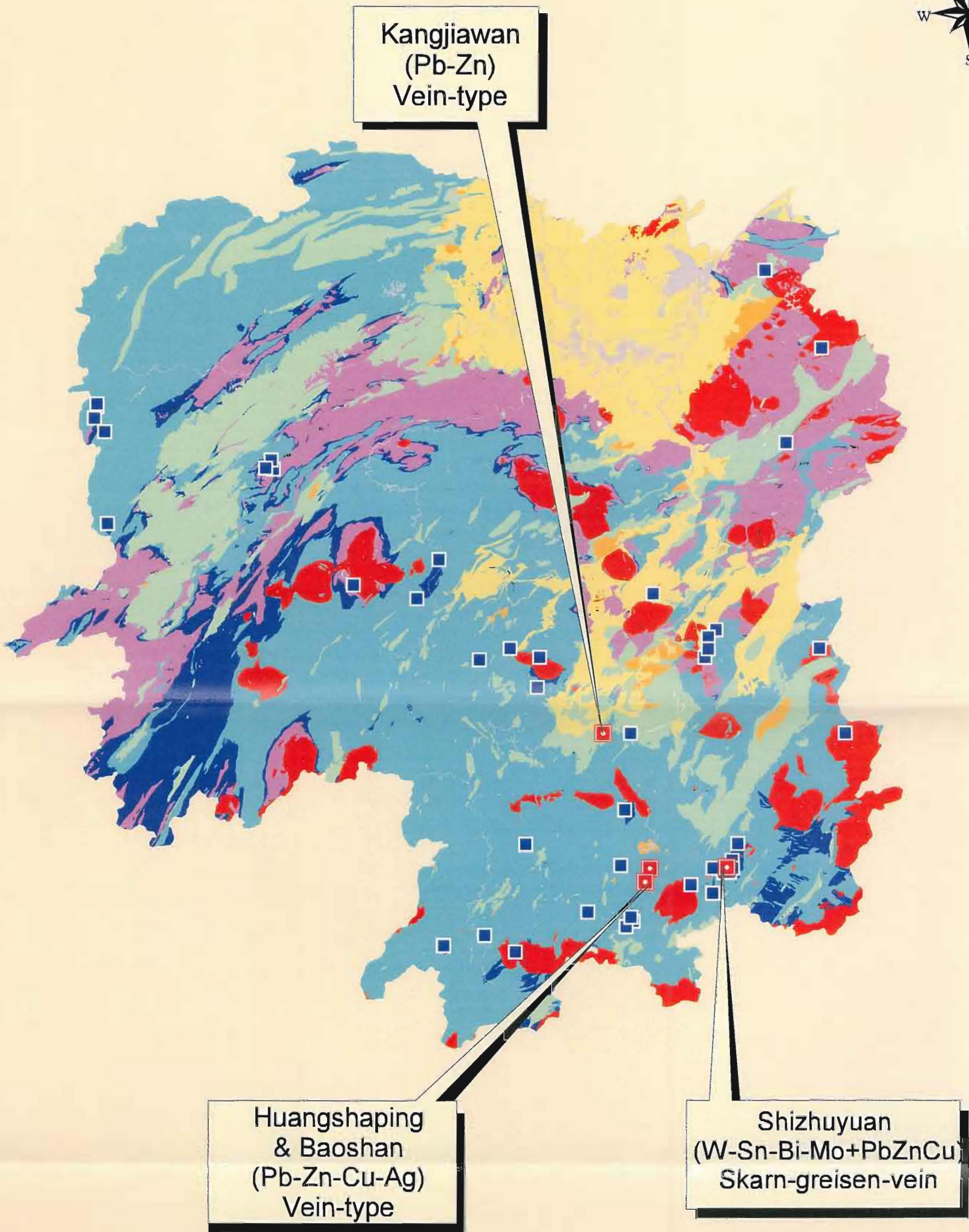
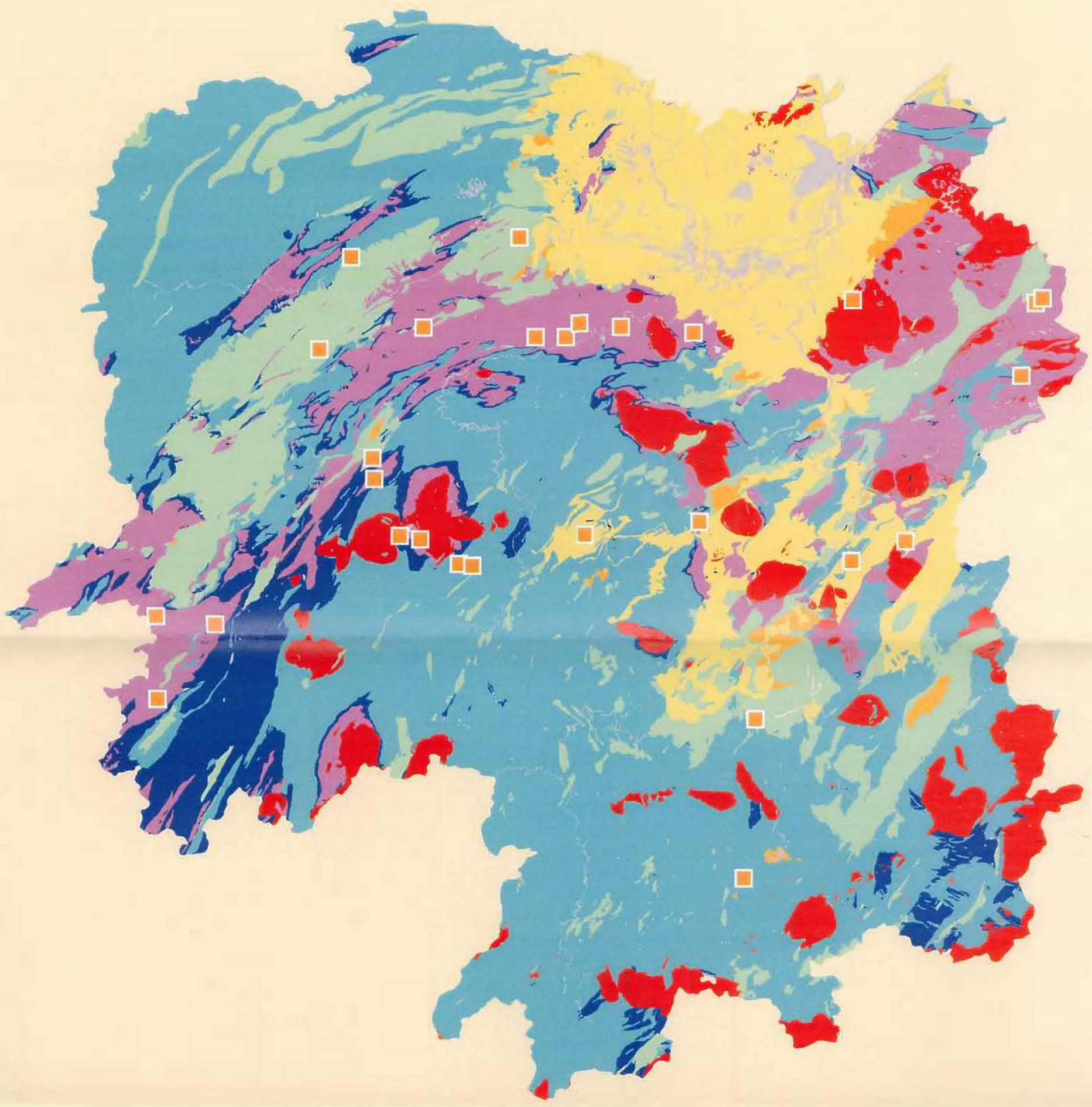


Fig. 26. Map showing gold occurrences in Hunan  
(AMIRA P603 Project)




100 0 100 Kilometers



Fig. 27. Geology of Guangdong Province  
(AMIRA P603 Project)



100 0 100 Kilometers



## Geology Legend (Guangdong)

### Geology Legend (Guangdong)

11110 101 Q4 Denglongsha, Wangqingsha, Henglan Fm. etc.-HOLOCENE
11110 101 Q4 Intermixed facies-marine and continental-HOLOCENE
11110 101 Q4 Marine sediment-HOLOCENE
11120.1 102 Q3 Marine sediment-L. PLEISTOCENE
11120.1 102 Q3 Xinan, Shipai, Tianyang Fm.-L. PLEISTOCENE
11120.2 103 Q2-3 Undifferentiated-L. PLEISTOCENE
11130.2 104 Q2 Beihai Fm.-M. PLEISTOCENE
11130.2 104 Q2 Intermixed facies-marine and continental-M. PLEISTOCENE
11130.2 104 Q2 Marine sediment-M. PLEISTOCENE
11140 105 Q1 Datai, Zhanjiang Fm.-E. PLEISTOCENE
11140 105 Q1 Intermixed facies of marine and continental-E. PLEISTOCENE
11140 105 Q1 Marine sediment-E. PLEISTOCENE
11210 106 N2 Laohuling, Gaopengling, Wanshan Fm. etc.-PLIOCENE
11220 107 N1 Huangniuling, Shangcun, Zhujiang Fm. etc.-MIOCENE
11225 108 N Undifferentiated-NEOGENE UNDIFF.
11230.2 110 E2-3 Danxia Gr.-OLIGOCENE
11240.2 111 E2 Buxin, Baoyue, Huayong Fm. etc.-EOCENE
11250 112 E1 Luofozhai Gr.-PALEOCENE
11260 113 E Undifferentiated-TERTIARY UNDIFF.
12110 301 K2 Felsic volcanic rock-L. CRETACEOUS
12110 301 K2 Intermediate volcanic rock-L. CRETACEOUS
12110 301 K2 Intermediate-felsic volcanic rock-L. CRETACEOUS
12110 301 K2 Nanxiong, Zhajiang, Baowan Gr.-L. CRETACEOUS
12120 302 K1 Felsic volcanic rock-E. CRETACEOUS
12120 302 K1 Guancaohu, Baizushan, Louding Gr.-E. CRETACEOUS
12210 303 J3 Felsic volcanic rock-L. JURASSIC
12210 303 J3 Gaojiping gr.-L. JURASSIC
12210 303 J3 Intermediate-felsic volcanic rock-L. JURASSIC
12210.1 309 J3a Gaojiping Gr. Lower Subgroup-L. JURASSIC
12210.1 309 J3a Intermediate volcanic rock-L. JURASSIC
12210.1 309 J3a Intermediate-felsic volcanic rock-L. JURASSIC
12210.2 310 J3b Felsic volcanic rock-L. JURASSIC
12210.2 310 J3b Gaojiping Gr. Upper Subgroup-L. JURASSIC
12210.2 310 J3b Intermediate volcanic rock-L. JURASSIC
12210.2 310 J3b Intermediate-felsic volcanic rock-L. JURASSIC
12210.2 310 J3b Marine sediment-L. JURASSIC
12220 304 J2 Zhangping and Maziping Fm.-M. JURASSIC
12230 305 J1 Felsic volcanic rock-E. JURASSIC
12230 305 J1 Undifferentiated-E. JURASSIC
12230.1 311 J11 Jinji Fm.-E. JURASSIC
12230.2 312 J12 Qiaoyuan Fm.-E. JURASSIC
12310 306 T3 Genkou and Xiaoyunwushan Gr.-L. TRIASSIC
12320 307 T2 Huangfen Gr.-M. TRIASSIC
12330 308 T1 Daye Gr.-E. TRIASSIC
13120 501 P2 Shuizhutang, Meitian, Jiupi Fm. Etc.-M. PERMIAN
13130.1 502 P1 Qixia, Maokou, Gutian, Qixia Fm. Etc.-E. PERMIAN
13130.2 503 P1+2 Undifferentiated-E. PERMIAN
13210.1 504 C2+3 Hutian gr. Guangpianshan gr.-L. CARBONIFEROUS
13230.1 505 C1*2 Shidengzi, Ceshui Fm. etc.-E. CARBONIFEROUS
13230.2 506 C1*1 Shaodong, Menggong'ao Fm. Etc.-E. CARBONIFEROUS
13230.3 507 C1 Yanguan and Datang Stage-E. CARBONIFEROUS
13310.1 508 D3*2 Xikuangshan fm and Dawushi Fm.-L. DEVONIAN
13310.2 509 D3*1 Shetianqiao and Chunwan Fm.-L. DEVONIAN
13310.3 510 D3 Shuangtuo Gr.-L. DEVONIAN
13310.4 511 D2+3 Undifferentiated-L. DEVONIAN
13320.2 512 D2*2 Donggangling & Qiziqiao Fm.-M. DEVONIAN
13320.3 513 D2*1 Guitou and Xindu Fm.-M. DEVONIAN
13320.4 514 D2 Dinghshan Gr.-M. DEVONIAN
13330 515 D1*2 Hexian Fm.-E. DEVONIAN
13410 516 S3 Lingxia Gr.-L. SILURIAN
13420 517 S2 Wentoushan Fm.-M. SILURIAN
13430 518 S1 Liantan Fm.-E. SILURIAN
13510.2 521 O2-3 Longtouzhai and Sanjian Gr.-L. ORDOVICIAN
13510.2 521 O2-3 Migmatitic rocks-L. ORDOVICIAN
13520.2 522 O2 Changkengshui, Shatang & Jianling Fm.-M. ORDOVICIAN
13530 523 O1 Suweiling Gr.-E. ORDOVICIAN
13540.1 526 Ca Bacun & Tuolie Gr.-ORDOVICIAN UNDIFF.
13540.1 526 Ca Migmatitic rocks-ORDOVICIAN UNDIFF.
13540.2 529 Caa Bacun Gr. Lower Subgroup-ORDOVICIAN UNDIFF.
13540.2 529 Caa Migmatitic rocks-ORDOVICIAN UNDIFF.
13540.3 528 Cab Bacun Gr. Middle Subgroup-ORDOVICIAN UNDIFF.
13540.4 527 Cac Bacun Gr. Upper Subgroup-ORDOVICIAN UNDIFF.
21120 701 Z2 Lechangxia gr.-M. SINIAN
21130 702 Z1 Migmatitic rocks-LW. SINIAN
21130 702 Z1 Yingyangguan Gr.-LW. SINIAN
21140 703 Z Migmatitic granite-SINIAN UNDIFF.
21140 703 Z Various kinds of migmatitic rocks-SINIAN UNDIFF.
21140 703 Z Yunkai & Baoban Gr.-SINIAN UNDIFF.

41100.02 203 b6*3b Basalt-NEOGENE
41100.02 203 b6*3b Basaltoid-NEOGENE
41100.04 204 b6*3c Basalt-NEOGENE
41100.04 204 b6*3c Basaltoid-NEOGENE
41200.01 207 b6*1 Basalt-EOCENE
41200.02 208 t6*1 Trachyte-EOCENE
41300.01 209 b6 Basalt-TERTIARY UNDIFF.
41300.02 210 a6 Andesite-TERTIARY UNDIFF.
41300.03 211 bm6 Diabase porphyrite-TERTIARY UNDIFF.
41300.04 212 u6 Gabbro-TERTIARY UNDIFF.
41300.05 213 s6 Iherzolite-TERTIARY UNDIFF.
42100.01 801 gpK2 Granite porphyry-CRETACEOUS UNDIFF.
42100.02 802 gpK1 Granite porphyry-CRETACEOUS UNDIFF.
42100.03 803 dmK1 Diorite-porphyrite
42200.01 804 fJ3 Albitophyre-JURASSIC UNDIFF.
42200.02 805 xpJ3 Syenite porphyry-JURASSIC UNDIFF.
42200.03 806 ipJ3 Quartz porphyry-JURASSIC UNDIFF.
42200.04 807 gpJ3 Granite porphyry-JURASSIC UNDIFF.
42200.05 808 lxpJ3 Quartz syenite porphyry-JURASSIC UNDIFF.
42200.06 809 lhpJ3 Quartz monzonitic porphyry-JURASSIC UNDIFF.
42200.07 811 gdpJ3 Granodiorite porphyry-JURASSIC UNDIFF.
42200.08 812 domJ3 Quartz diorite porphyrite-JURASSIC UNDIFF.
42200.09 813 zmJ3 Dacite porphyrite-JURASSIC UNDIFF.
42300.01 401 lp5*3(2) Quartz porphyry-L. MESOZOIC UNDIFF.
42300.02 402 gp5*3(2) Granite porphyry-L. MESOZOIC UNDIFF.
42300.03 403 g5*3(2) Porphyritic K-feldspar granite-L. MESOZOIC UNDIFF.
42300.04 404 e5*3(2) Nepheline syenite-L. MESOZOIC UNDIFF.
42300.05 405 xo5*3(2) Quartz syenite-L. MESOZOIC UNDIFF.
42300.07 407 g5*3(1)A Granite-L. MESOZOIC UNDIFF.
42300.08 408 g5*3(1) Biotite granite-L. MESOZOIC UNDIFF.
42300.09 409 hgp5*3(1) Adamellite porphyry-L. MESOZOIC UNDIFF.
42300.1 410 hg5*3(1) Adamellite-L. MESOZOIC UNDIFF.
42300.11 411 gdp5*3(1) Granodiorite porphyry-L. MESOZOIC UNDIFF.
42300.12 412 gd5*3(1) Granodiorite-L. MESOZOIC UNDIFF.
42300.13 413 dom5*3(1) Quartz diorite porphyrite-L. MESOZOIC UNDIFF.
42300.14 414 ho5*3(1) Quartz monzonite-L. MESOZOIC UNDIFF.
42300.15 415 xp5*3(1) Felspar porphyry-L. MESOZOIC UNDIFF.
42300.16 416 do5*3(1) Quartz diorite-L. MESOZOIC UNDIFF.
42300.17 417 d5*3(1) Diorite-L. MESOZOIC UNDIFF.
42300.18 418 yo5*3(1) Hornblende-L. MESOZOIC UNDIFF.
42300.19 419 g5*2(3)A Porphyritic biotite granite-L. MESOZOIC UNDIFF.
42300.2 420 g5*2(3) Biotite granite-L. MESOZOIC UNDIFF.
42300.21 421 hg5*2(2) Adamellite-L. MESOZOIC UNDIFF.
42300.22 422 gd5*2(2) Granodiorite-L. MESOZOIC UNDIFF.
42300.23 423 do5*2(2) Quartz diorite-L. MESOZOIC UNDIFF.
42300.24 424 d5*2(2) Diorite-L. MESOZOIC UNDIFF.
42300.25 425 u5*2(2) Gabbro-L. MESOZOIC UNDIFF.
42300.26 426 s5*2(2) Peridotite-L. MESOZOIC UNDIFF.
42300.27 427 g5*2(1)A Porphyritic biotite granite-L. MESOZOIC UNDIFF.
42300.28 428 g5*2(1) Porphyritic biotite granite-L. MESOZOIC UNDIFF.
42300.29 612 Mg5*2-3 Migmatitic rocks-L. MESOZOIC UNDIFF.
42300.29 612 Mg5*2-3 migmatitic granite-L. MESOZOIC UNDIFF.
43400.01 429 gd5*1 Granodiorite-TRIASSIC UNDIFF.
43400.02 430 hg5*1 Adamellite-TRIASSIC UNDIFF.
43400.03 431 h5*1 Monzonite-TRIASSIC UNDIFF.
43400.04 432 dm5*1 Diorite-porphyrite-TRIASSIC UNDIFF.
43400.05 433 do5*1 Quartz diorite-TRIASSIC UNDIFF.
43400.06 434 d5*1 Diorite-TRIASSIC UNDIFF.
43400.07 435 u5*1 Gabbro-TRIASSIC UNDIFF.
43400.08 436 fo5*1 Hornblende-TRIASSIC UNDIFF.
43400.09 437 ft5*1 Pyroxenolite-TRIASSIC UNDIFF.
44400.01 601 hg4 Porphyritic biotite adamellite-L. PALEOZOIC UNDIFF.
44400.02 602 gd4 Granodiorite-L. PALEOZOIC UNDIFF.
44400.03 604 hbr4 Mica pyroxene monzonite-L. PALEOZOIC UNDIFF.
44400.04 606 u4 Gabbro-L. PALEOZOIC UNDIFF.
44400.07 613 Mg4 Migmatitic granite-L. PALEOZOIC UNDIFF.
44400.07 613 Mg4 Migmatitic granitoid-L. PALEOZOIC UNDIFF.
44400.07 613 Mg4 Migmatitic rocks-L. PALEOZOIC UNDIFF.
45100 814 dpO-S Rhyolite-SILURIAN UNDIFF.
45400.01 607 g3 Granite-E. PALEOZOIC UNDIFF.
45400.02 608 gd3 Granodiorite-E. PALEOZOIC UNDIFF.
45400.03 609 hg3 Adamellite-E. PALEOZOIC UNDIFF.
45400.04 610 do3 Quartz diorite-E. PALEOZOIC UNDIFF.
45400.05 611 s3 Pyroxene peridotite-E. PALEOZOIC UNDIFF.
45500.07 615 Mg3 Migmatitic granitoid-UNOWN AGE
45500.07 615 Mg3 Migmatitic rocks-UNOWN AGE
45500.07 615 Mg3 migmatitic granite-UNOWN AGE
99000 900 Water

Fig. 28. Map showing mineral occurrences in Guangdong  
(AMIRA P603 Project)



100 0 100 Kilometers



Fig. 29. Map showing lead-zinc-copper occurrences in Guangdong  
(AMIRA P603 Project)



Fankou (Zn-Pb-Ag)  
Sedex ? (Devonian)  
(42 Mt @ 10 % Zn, 4.8 %  
Pb, 101 g/t Ag)

Dabaoshan (Cu-Zn-Pb)  
Sedex ? (Devonian)  
126 Mt @ 0.7 % Cu, 21 Mt  
@ 4 % Zn, 2.3 % Pb



100 0 100 Kilometers



Fig. 30. Map showing gold occurrences in Guangdong  
(AMIRA P603 Project)



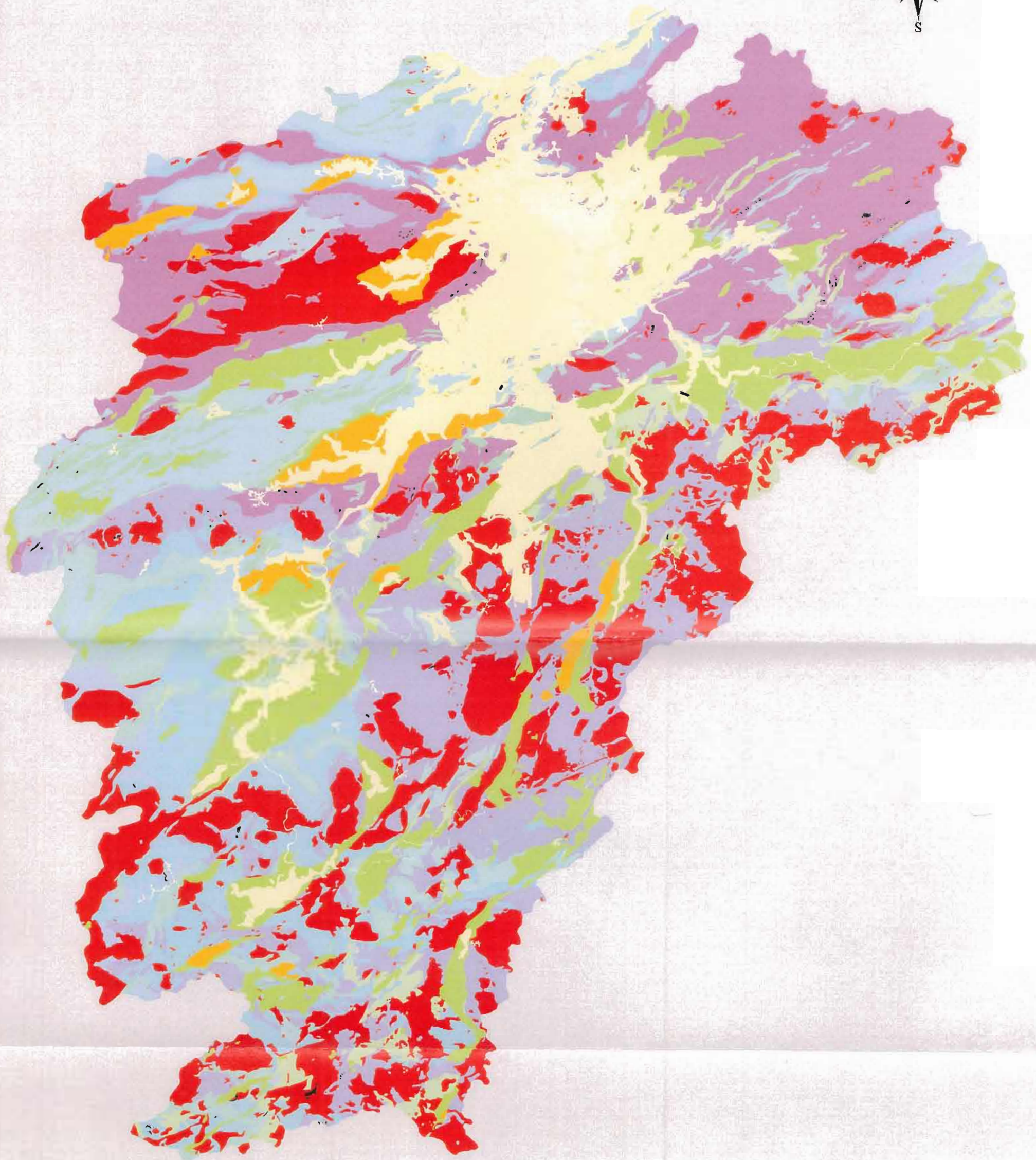

Gaocun and Yunxi deposits  
(Hetai Goldfield)  
Mylonite-hosted  
30,700 kg @ 3-73 g/t Au



100 0 100 Kilometers



Fig. 31. Map showing Geology of Jiangxi Province  
(AMIRA P603 Project)



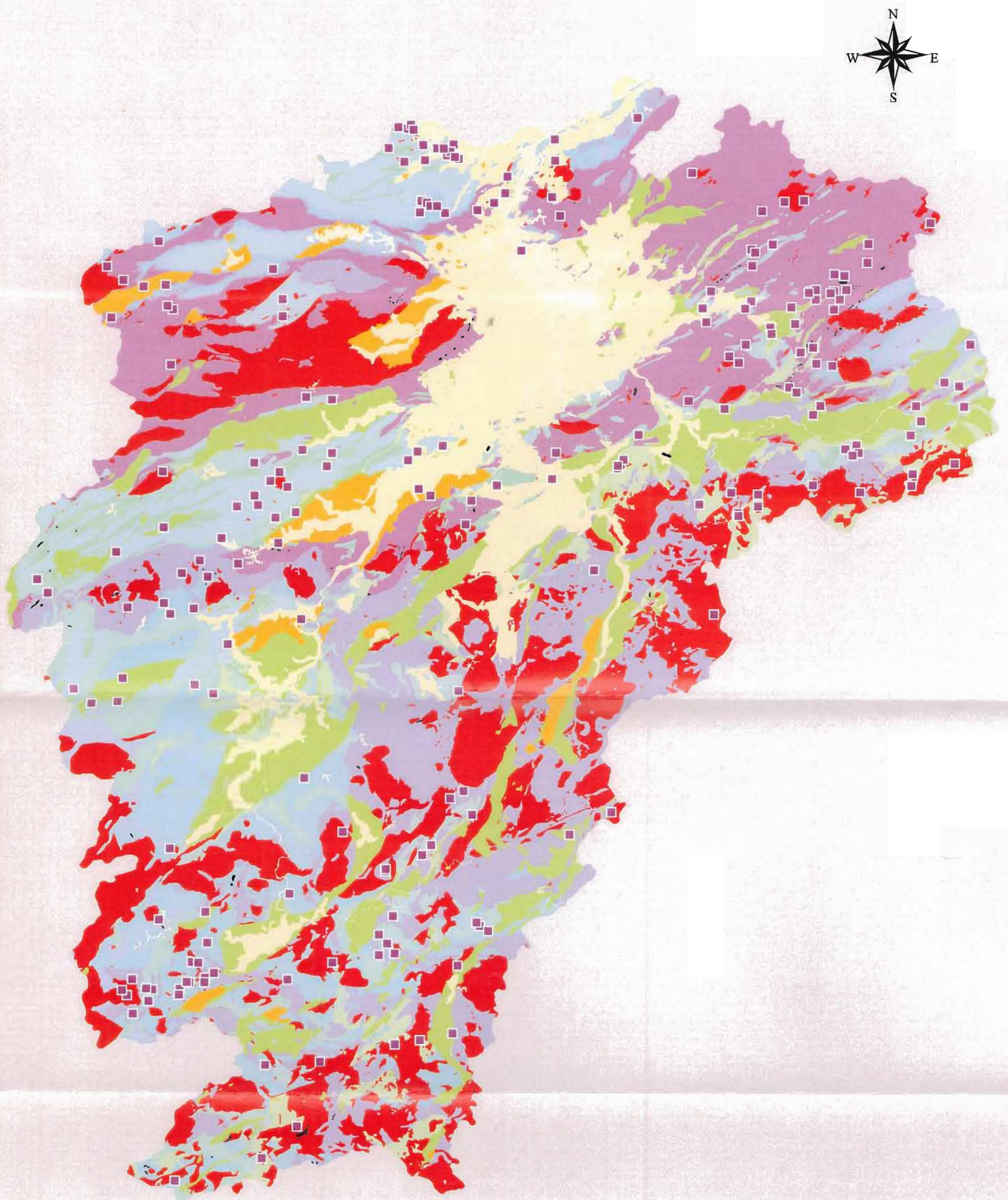
100 0 100 Kilometers

## Geology Legend (Jiangxi)

### Geology Legend (Jiangxi)

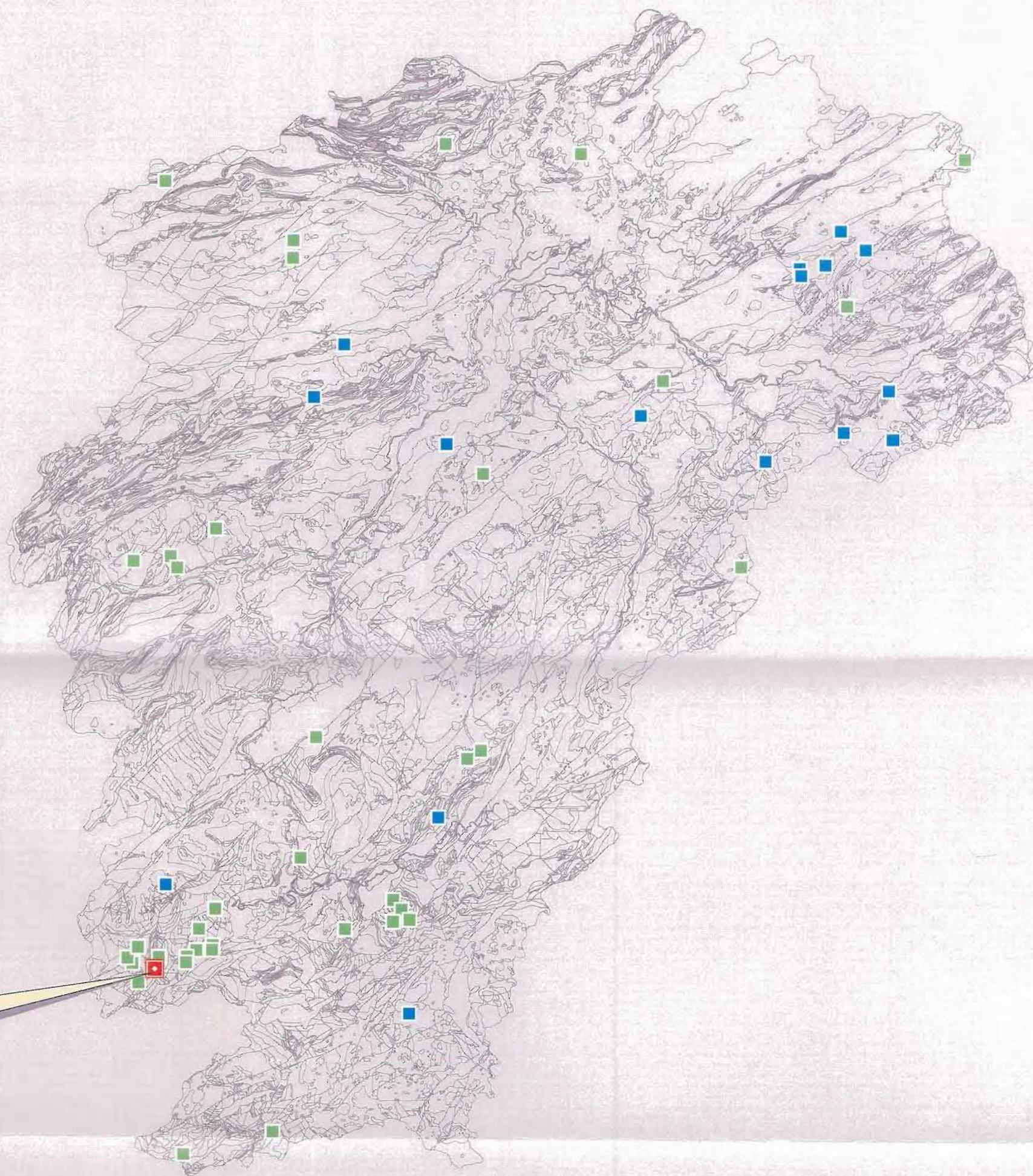
11110.101 Q4 Lianxu Fm -HOLOCENE	13510.03 528 O22-O3 Guting Gr -UP. ORDOVICIAN	42200.012 460 xg5*(2) b Potash feldspar granite -JURASSIC UNDIFF.
11110.01 111 Q4al Lianxu Fm -HOLOCENE	13520.03 529 O2 Hule Fm+Yanwashan Fm-M. ORDOVICIAN	42200.013 461 hg5*(2) b Adamellite -JURASSIC UNDIFF.
11110.02 116 Q4al Lianxu Fm -HOLOCENE	13530 529 O2 Hule Fm+Yanwashan Fm-LW. ORDOVICIAN	42200.014 462 gn5*(2) b Plagioclase-rich granite -JURASSIC UNDIFF.
11120.01 121 Q32al Xingang Fm -UP. PLEISTOCENE	13530 530 O1 Yinzhubu Fm + Ningguo Fm-LW. ORDOVICIAN	42200.02 414 gh5*(2) b Granomonzonite -JURASSIC UNDIFF.
11120.02 124 Q32fal Xingang Fm -UP. PLEISTOCENE	13530 530 O1 Yinzhubu Fm + Ningguo Fm-LW. ORDOVICIAN	42200.021 463 gd5*(2) b Granodiorite -JURASSIC UNDIFF.
11120.03 131 Q31al Liantang Fm -UP. PLEISTOCENE	13610.01 531 Ca3 Huayansi Fm + Xiyangshan Fm-UP. CAMBRIAN	42200.022 464 gx5*(2) b Granosyenite -JURASSIC UNDIFF.
11120.04 133 Q31pal Liantang Fm -UP. PLEISTOCENE	13610.01 531 Ca3 Huayansi Fm + Xiyangshan Fm-UP. CAMBRIAN	42200.03 415 d5*(2) b Diorite -JURASSIC UNDIFF.
11120.05 138 Q31gl Liantang Fm -UP. PLEISTOCENE	13610.01 531 Ca3 Huayansi Fm + Xiyangshan Fm-UP. CAMBRIAN	42200.031 465 do5*(2) b Quartz diorite -JURASSIC UNDIFF.
11120.06 140 Q31el-dl Liantang Fm -UP. PLEISTOCENE	13610.02 532 Ca2+3 Yangliugang, Huayansi, Xiyangshan Fm-UP. CAMBRIAN	42200.04 416 g5*(2) a Granite -JURASSIC UNDIFF.
11130.01 141 Q2al Jinxian Fm -M. PLEISTOCENE	13620.02 533 Ca2 Yangliugang Fm-M. CAMBRIAN	42200.041 466 lp5*(2) a Quartz porphyry -JURASSIC UNDIFF.
11130.02 105 Q1-2 Undifferentiated -M. PLEISTOCENE	13620.02 533 Ca2 Yangliugang Fm-M. CAMBRIAN	42200.042 467 hg5*(2) a Adamellite -JURASSIC UNDIFF.
11130.02 147 Q2f Jinxian Fm -M. PLEISTOCENE	13620.02 533 Ca2 Yangliugang Fm-M. CAMBRIAN	42200.05 417 gh5*(2) a Granomonzonite -JURASSIC UNDIFF.
11130.03 148 Q2gl Jinxian Fm -M. PLEISTOCENE	13630 534 Ca1 Undifferentiated -LW. CAMBRIAN	42200.051 468 gd5*(2) a Granodiorite -JURASSIC UNDIFF.
11130.04 149 Q2fgl Jinxian Fm -M. PLEISTOCENE	13630 534 Ca1 Undifferentiated Migmatite zone-LW. CAMBRIAN	42200.052 469 gdp5*(2) a Granodiorite porphyry -JURASSIC UNDIFF.
11130.05 150 Q2el-dl Jinxian Fm -M. PLEISTOCENE	13630 534 Ca1 Undifferentiated Partially Migmatized zone-LW. CAMBRIAN	42200.06 418 d5*(2) a Diorite -JURASSIC UNDIFF.
11130.06 160 Q1-2el-dl Undifferentiated -M. PLEISTOCENE	21120 701 Z2 Doushantou Fm + Dengying Fm-M. SINIAN	42200.061 470 do5*(2) a Quartz diorite -JURASSIC UNDIFF.
11140.02 161 Q1al Ganxiam Fm -LW. PLEISTOCENE	21120 701 Z2 Doushantou Fm + Dengying Fm-M. SINIAN	42200.062 471 xc5*(2) a Minette -JURASSIC UNDIFF.
11140.03 163 Q1pal Ganxiam Fm -LW. PLEISTOCENE	21120 701 Z2 Doushantou Fm + Dengying Fm-M. SINIAN	42200.07 419 u5*(2) Gabbro -JURASSIC UNDIFF.
11140.04 166 Q1lal Ganxiam Fm -LW. PLEISTOCENE	21130 702 Z1 Dongmen Fm+Nantou Fm-LW. SINIAN	42200.071 472 bm5*(2) Diabase -JURASSIC UNDIFF.
11225 107 N Toupi Gr -NEOGENE UNDIFF.	21130 702 Z1 Dongmen Fm+Nantou Fm-LW. SINIAN	42200.072 473 N5*(2) Basic rock -JURASSIC UNDIFF.
11240.01 108 E21 Pinghu Fm -EOCENE	21130 702 Z1 Dongmen Fm+Nantou Fm-LW. SINIAN	42200.08 420 yo5*(2) Hornblende -JURASSIC UNDIFF.
11240.02 109 E1-2 Linjiang Fm (Qingjiang basin only) -EOCENE	21220 703 P131 Luokedong Fm-UP. PROTEROZOIC	42200.081 474 jw5*(2) Serpentinite -JURASSIC UNDIFF.
11240.02 109 E1-2 Linjiang Fm-EOCENE	22000.01 704 P122 Shuangqiaoshan Fm-M. PROTEROZOIC UNDIFF.	43400.01 421 g5*1 Granite -TRIASSIC UNDIFF.
11250.02 110 E1 Chijiang Fm + Shizikou Fm -PALAEOCENE	22000.01 704 P122 Shuangqiaoshan Fm-M. PROTEROZOIC UNDIFF.	43400.011 475 hg5*1 Adamellite -TRIASSIC UNDIFF.
12110.01 301 K22-2 Upper part of Nanxiong Fm -UP. CRETACEOUS	22000.01 704 P122 Shuangqiaoshan Fm-M. PROTEROZOIC UNDIFF.	43400.02 422 gd5*1 Granodiorite -TRIASSIC UNDIFF.
12110.01 301 K22-2 Upper part of Nanxiong Fm-UP. CRETACEOUS	22000.02 705 P121 Shuangqiaoshan Fm-M. PROTEROZOIC UNDIFF.	43400.03 601 g4*3 Granite -TRIASSIC UNDIFF.
12110.02 302 K22-1 Lower part of Nanxiong Fm-UP. CRETACEOUS	22000.02 705 P121 Shuangqiaoshan Fm-M. PROTEROZOIC UNDIFF.	43400.04 602 gd4*3 Granodiorite -TRIASSIC UNDIFF.
12110.02 302 K22-1 Lower part of Nanxiong Fm-UP. CRETACEOUS	41300.01 201 um6*2 Gabbro diabase -TERTIARY UNDIFF.	43400.05 603 d4*1-2 Diorite -TRIASSIC UNDIFF.
12110.03 303 K22 Nanxiong Fm -UP. CRETACEOUS	41300.02 202 g6*1 Granite -TERTIARY UNDIFF.	43400.051 621 do4*1-2 Quartz diorite -TRIASSIC UNDIFF.
12110.04 304 K21 Ganzhou Fm -UP. CRETACEOUS	42100.01 401 g5*(2) Granite -CRETACEOUS	43400.06 604 u4*1-2 Gabbro -TRIASSIC UNDIFF.
12110.04 304 K21 Ganzhou Fm-UP. CRETACEOUS	42100.011 423 gp5*(2) Granite porphyry -CRETACEOUS	45400.01 605 g3*3 Granite -E. PALAEOZOIC UNDIFF.
12120 305 K1 Huobashan Gr -LW. CRETACEOUS	42100.012 424 lp5*(2) Quartz porphyry -CRETACEOUS	45400.011 613 hg3*3 Adamellite -E. PALAEOZOIC UNDIFF.
12210.01 306 J32-2 Ehuling Fm -UP. JURASSIC	42100.02 402 u5*(2) Gabbro -CRETACEOUS	45400.012 614 go3*3 Plagio granite -E. PALAEOZOIC UNDIFF.
12210.01 306 J32-2 Ehuling Fm -UP. JURASSIC	42100.021 425 bm5*(2) Diabase -CRETACEOUS	45400.02 606 gh3*3 Granomonzonite -E. PALAEOZOIC UNDIFF.
12210.02 307 J32-1 Daguding Fm -UP. JURASSIC	42100.03 403 s5*(2) Peridotite -CRETACEOUS	45400.03 607 g3*2-3 Granite -E. PALAEOZOIC UNDIFF.
12210.02 307 J32-1 Daguding Fm-UP. JURASSIC	42150.01 404 g5*(2)b Granite -CRETACEOUS - JURASSIC	45400.031 616 hg3*2-3 Adamellite -E. PALAEOZOIC UNDIFF.
12210.03 308 J32 Jilongzhang Fm -UP. JURASSIC	42150.011 426 hg5*(2) b Adamellite -CRETACEOUS - JURASSIC	45400.032 617 gn3*2-3 Plagioclase-rich granite -E. PALAEOZOIC UNDIFF.
12210.03 308 J32 Jilongzhang Fm-UP. JURASSIC	42150.012 427 gn5*(2) b Plagioclase-rich granite -CRETACEOUS - JURASSIC	45400.033 618 go3*2-3 Plagio granite -E. PALAEOZOIC UNDIFF.
12210.04 309 J31 Zhoujiayuan Fm -UP. JURASSIC	42150.013 428 gp5*(2) b Granite porphyry -CRETACEOUS - JURASSIC	45400.04 608 gd3*2-3 Granodiorite -E. PALAEOZOIC UNDIFF.
12210.04 309 J31 Zhoujiayuan Fm-UP. JURASSIC	42150.014 429 lp5*(2)b Quartz porphyry -CRETACEOUS - JURASSIC	45400.041 619 do3*2-3 Quartz diorite -E. PALAEOZOIC UNDIFF.
12210.04 309 J31 Zhoujiayuan Fm -UP. JURASSIC	42150.015 431 gr5*(2) b Granite pegmatite -CRETACEOUS - JURASSIC	45400.042 620 gx4*2-3 Granosyenite -E. PALAEOZOIC UNDIFF.
12210.04 309 J31 Zhoujiayuan Fm -UP. JURASSIC	42150.02 405 gd5*(2)b Granodiorite -CRETACEOUS - JURASSIC	45400.043 623 gh3*2-3 Granomonzonite -E. PALAEOZOIC UNDIFF.
12210.04 309 J31 Zhoujiayuan Fm -UP. JURASSIC	42150.021 432 gh5*(2) b Granomonzonite -CRETACEOUS - JURASSIC	45400.05 609 g3*2 Granite -E. PALAEOZOIC UNDIFF.
12210.04 319 J31 Zhoujiayuan Fm -UP. JURASSIC	42150.022 433 gdp5*(2) b Granodiorite -CRETACEOUS - JURASSIC	45400.051 624 hg3*2 Adamellite -E. PALAEOZOIC UNDIFF.
12220 310 J2 Luoao Fm -M. JURASSIC	42150.03 406 d5*(2) b Diorite -CRETACEOUS - JURASSIC	45400.052 625 go3*2 Plagio granite -E. PALAEOZOIC UNDIFF.
12230 311 J1 Linshan Fm -LW. JURASSIC	42150.031 434 dm5*(2) b Biotite porphyrite -CRETACEOUS - JURASSIC	45400.06 610 gd3*2 Granodiorite -E. PALAEOZOIC UNDIFF.
12310 312 T3 Anyuan Fm -UP. TRIASSIC	42150.032 435 xo5*(2) b Quartz syenite -CRETACEOUS - JURASSIC	45400.061 626 gh3*2 Granomonzonite -E. PALAEOZOIC UNDIFF.
12310 312 T3 Anyuan Fm-UP. TRIASSIC	42150.033 436 ho5*(2) b Quartz monzonite -CRETACEOUS - JURASSIC	45400.07 611 Mg3*1 Migmatitic granite -E. PALAEOZOIC UNDIFF.
12320.01 313 T2 Yangjia Gr -M. TRIASSIC	42150.04 407 x5*(2) a Syenite -CRETACEOUS - JURASSIC	45400.08 612 ud3*1 Gabbro diorite -E. PALAEOZOIC UNDIFF.
12320.02 314 T1+2 Jialingjiang Fm-M. TRIASSIC	42150.041 437 xo5*(2) a Quartz syenite -CRETACEOUS - JURASSIC	45400.09 801 u2*(2) Gabbro -E. PALAEOZOIC UNDIFF.
12330.02 315 T1 Daye Gr -LW. TRIASSIC	42150.042 438 xop5*(2) a Quartz syenite porphyry -CRETACEOUS - JURASSIC	45400.1 802 s2*(2) Peridotite -E. PALAEOZOIC UNDIFF.
13120.01 501 P22 Changxing Fm-M. PERMIAN	42150.043 439 xps*(2) a Syenite porphyry -CRETACEOUS - JURASSIC	45400.101 811 yo2*(2) Hornblende -E. PALAEOZOIC UNDIFF.
13120.02 502 P21 Wujiaping Fm-M. PERMIAN	42150.044 440 tp5*(2) a Trachyte porphyry -CRETACEOUS - JURASSIC	47310.01 803 g2*(3) Granite -M. PROTEROZOIC UNDIFF.
13120.03 503 P2 Wujiaping, Leping, Wulinshan Fm -M. PERMIAN	42150.05 408 g5*(2) a Granite -CRETACEOUS - JURASSIC	47310.02 804 gh2*(3) b Plagioclase-rich granite -M. PROTEROZOIC UNDIFF.
13130.01 504 P12 Maokou Fm-LW. PERMIAN	42150.051 442 gp5*(2) a Acid lava and volcaniclastic rock -CRETACEOUS - JURASSIC	47310.03 805 gh2*(3) a Plagioclase-rich granite -M. PROTEROZOIC UNDIFF.
13130.02 505 P11 Qixia Fm -LW. PERMIAN	42150.051 442 gp5*(2) a Granite porphyry -CRETACEOUS - JURASSIC	47310.04 806 um2*(3) Gabbro diabase -M. PROTEROZOIC UNDIFF.
13130.03 506 P1 Maokou Fm+Shizikou Fm+Yichun-LW. PERMIAN	42150.052 443 lp5*(2) a Quartz porphyry -CRETACEOUS - JURASSIC	47310.041 812 bm2*(3) Diabase -M. PROTEROZOIC UNDIFF.
13140 507 P Combined - All Permian Fm -PERMIAN UNDIFF.	42150.053 444 hg5*(2) a Adamellite -CRETACEOUS - JURASSIC	47310.042 813 yt2*(3) Pyroxenite -M. PROTEROZOIC UNDIFF.
13210.01 508 C22 Chuanshan Fm -UP. CARBONIFEROUS	42150.054 445 go5*(2) a Plagio granite -CRETACEOUS - JURASSIC	47310.043 814 yo2*(3) Hornblende -M. PROTEROZOIC UNDIFF.
13210.02 509 C21 Huanglong Fm/ Outangdi Fm-UP. CARBONIFEROUS	42150.06 409 gd5*(2) a Granodiorite -CRETACEOUS - JURASSIC	47310.044 815 yw2*(3) Serpentinite -M. PROTEROZOIC UNDIFF.
13210.02 514 D3+C21 Huanglong Fm+Wutong Gr-UP. CARBONIFEROUS	42150.061 446 gop5*(2) a Plagiogranite porphyry -CRETACEOUS - JURASSIC	47310.045 816 S2*3 Ultra-basic rock -M. PROTEROZOIC UNDIFF.
13210.03 510 C2 Chuanshan Fm and Huanglong Fm-UP. CARBONIFEROUS	42150.062 447 gx5*(2) a Granosyenite -CRETACEOUS - JURASSIC	47310.05 807 s2*(3) Peridotite -M. PROTEROZOIC UNDIFF.
13230.01 511 C12 Datang Fm -LW-PERMIAN	42150.063 448 gdp5*(2) a Granodiorite porphyry -CRETACEOUS - JURASSIC	47310.06 808 Mg2*2 Migmatitic granite -M. PROTEROZOIC UNDIFF.
13230.02 512 C11 Yanguan Fm-LW. CARBONIFEROUS	42150.064 449 zm5*(2) a Dacite porphyrite -CRETACEOUS - JURASSIC	47310.07 809 u2*2 Gabbro -M. PROTEROZOIC UNDIFF.
13230.03 513 C1 Lower Carboniferous Fm -LW. CARBONIFEROUS	42150.07 410 d5*(2) a Diorite -CRETACEOUS - JURASSIC	47310.071 817 bm2*2 Diabase -M. PROTEROZOIC UNDIFF.
13310.01 515 D32 Xikuangshan Fm -UP. DEVONIAN	42150.071 450 do5*(2) a Quartz diorite -CRETACEOUS - JURASSIC	47310.072 818 N2*2 Basic rock -M. PROTEROZOIC UNDIFF.
13310.02 516 D31 Shetianqiao Fm-UP. DEVONIAN	42150.072 451 ho5*(2) a Quartz monzonite -CRETACEOUS - JURASSIC	47310.08 810 s2*2 Peridotite -M. PROTEROZOIC UNDIFF.
13310.03 517 D3 Shetianqiao Fm-UP. DEVONIAN	42150.073 452 hp5*(2) a Monzonite porphyry -CRETACEOUS - JURASSIC	47310.081 819 yj2*2 Hornblende pyroxenite -M. PROTEROZOIC UNDIFF.
13320.01 518 D22 Qiziqiao Fm -M. DEVONIAN	42150.074 453 dm5*(2) a Diorite porphyrite -CRETACEOUS - JURASSIC	90000.01 001 u Gabbro -UNKNOWN
13320.02 519 D21 Tiaomajian Fm-M. DEVONIAN	42150.075 454 dom5*(2) a Andesite porphyrite -CRETACEOUS - JURASSIC	90000.02 002 d Diorite -UNKNOWN
13320.03 520 D2 Tiaomajian Fm and Qiziqiao Fm-M. DEVONIAN	42150.076 455 am5*(2) a Andesite porphyrite -CRETACEOUS - JURASSIC	90000.03 003 z Dacite -UNKNOWN
13410 521 S3 Xikeng Fm -UP. SILURIAN	42150.08 411 u5*(2) Gabbro -CRETACEOUS - JURASSIC	90000.04 004 gt Aplite -UNKNOWN
13420 522 S2 Xiajiqiao Fm and Lixi Fm-M. SILURIAN	42150.081 456 um5*(2) Gabbro diabase -CRETACEOUS - JURASSIC	90000.05 005 r Pegmatite -UNKNOWN
13430.01 523 S12+3 Dianbei Fm and Qingshuijiang Fm-LW. SILURIAN	42150.082 457 bm5*(2) Diabase -CRETACEOUS - JURASSIC	90000.06 006 gp Granite porphyry -UNKNOWN
13430.02 524 S11 Undifferentiated -LW. SILURIAN	42150.09 412 s5*(2) Peridotite -CRETACEOUS - JURASSIC	90000.07 007 lp Quartz porphyry -UNKNOWN
13430.03 525 S1 Undifferentiated -LW. SILURIAN	42150.091 458 wm5*(2) Picrite porphyrite -CRETACEOUS - JURASSIC	99000 900 Water Undifferentiated
13510.01 526 O3 Tangtou Fm -UP. ORDOVICIAN	42200.01 413 g5*(2) b Granite -JURASSIC UNDIFF.	
13510.02 527 O2+3 Middle and Upper Ordovician Fm-UP. ORDOVICIAN	42200.011 459 gp5*(2) b Granite porphyry -JURASSIC UNDIFF.	

Fig. 32. Map showing mineral occurrences in Jiangxi  
(AMIRA P603 Project)







100 0 100 Kilometers

Fig. 33. Map showing lead, zinc, tungsten and tin occurrences in Jiangxi (AMIRA P603 Project)



Xihuashan  
(W-Sn)

-  Xihuashan deposit
-  W-Sn occurrences
-  Pb-Zn occurrences
-  Jg\_geol\_ply.shp

100 0 100 Kilometers

Fig. 34. Map showing copper-gold occurrences in Jiangxi (AMIRA P603 Project)

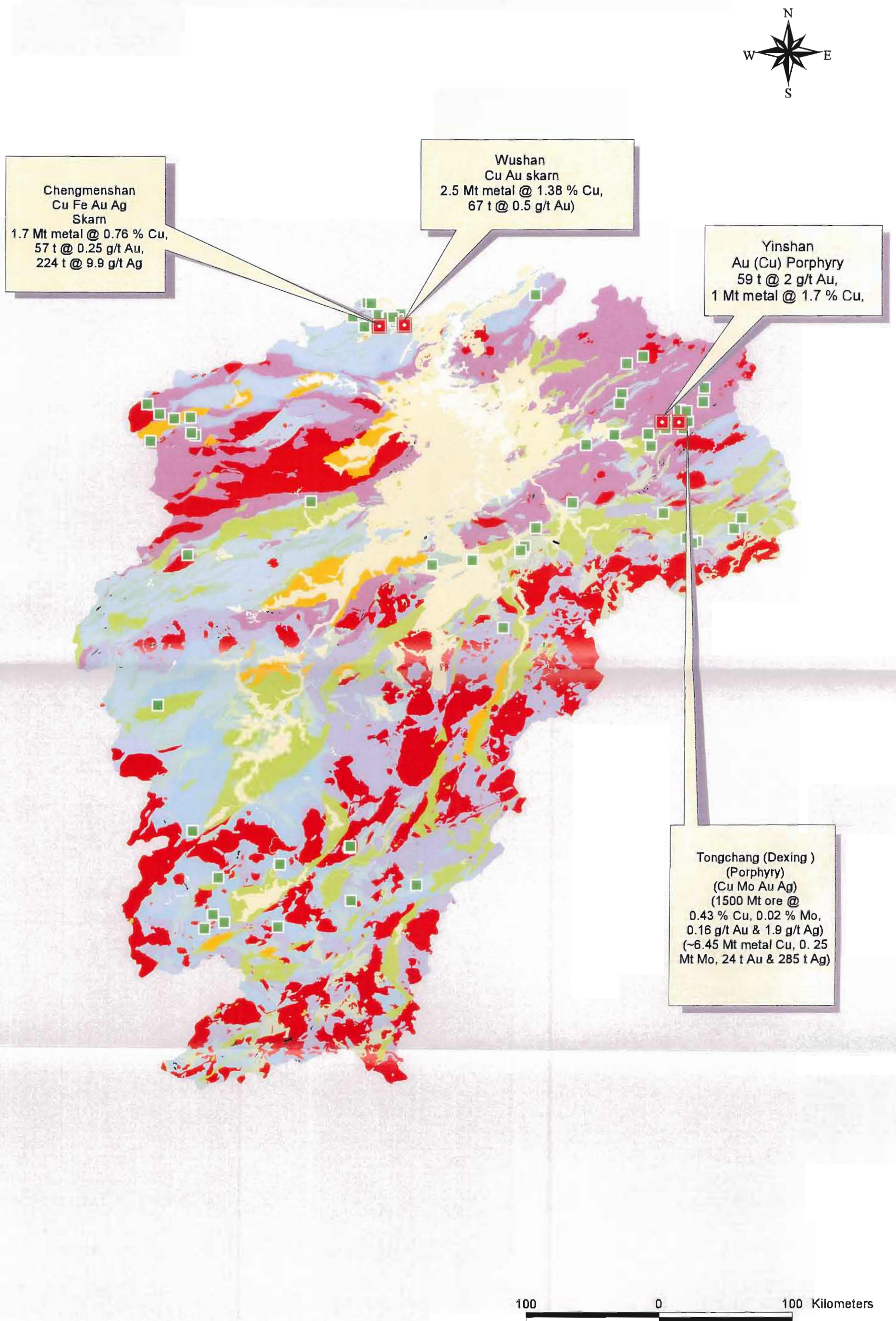



Fig. 35. Map showing Geology of Hubei Province  
(AMIRA P603 Project)



100 0 100 Kilometers



Geology Legend (Hubei)

Geology Legend (Hubei)

Table with 3 columns: Geological Unit Name, Unit Number, and Lithological Description. The table lists various geological units from the Holocene to the Proterozoic, including their names, codes, and detailed lithological characteristics.

Fig. 36. Map showing mineral occurrences in Hubei  
(AMIRA P603 Project)

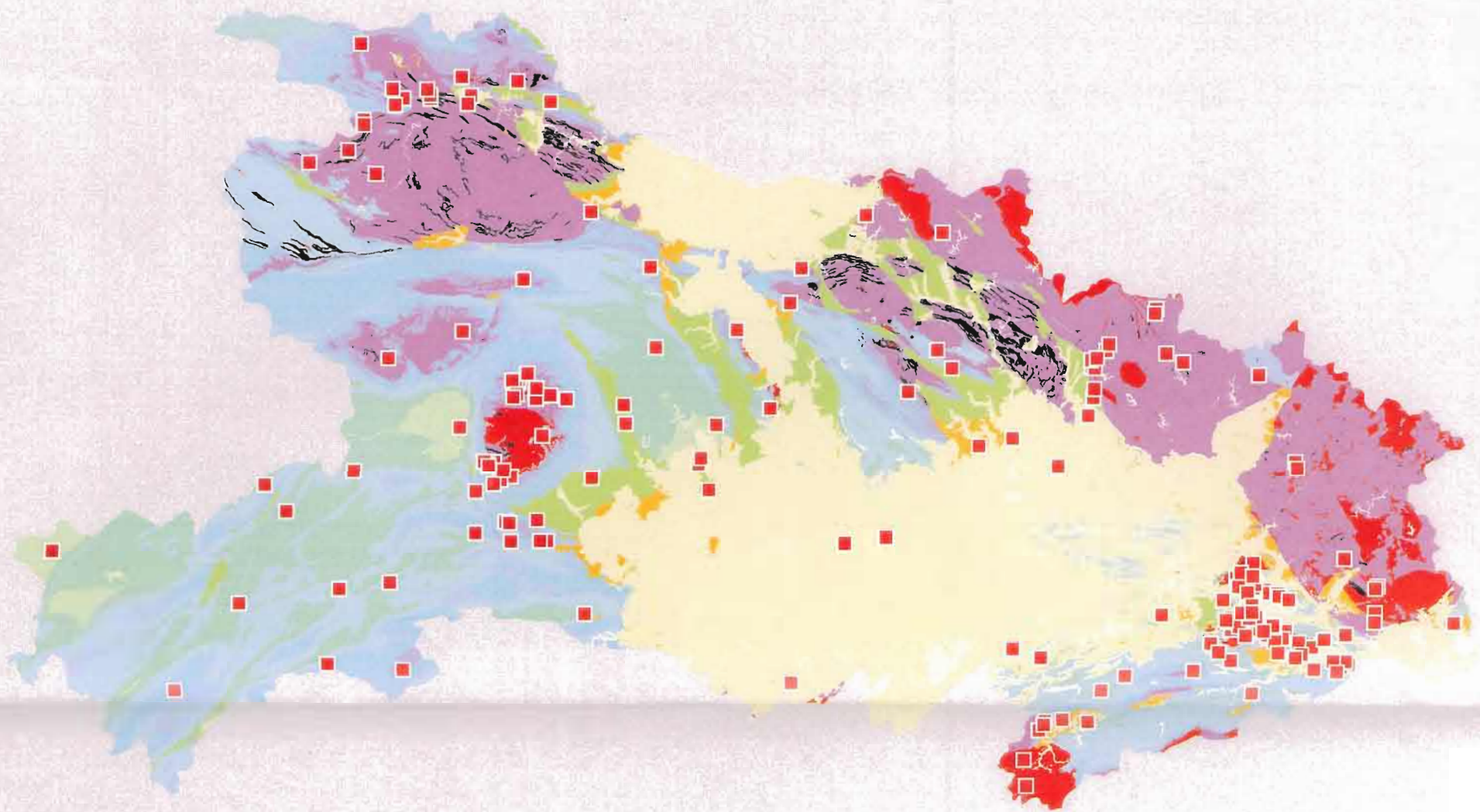



Fig. 37. Map showing lead-zinc occurrences in Hubei  
(AMIRA P603 Project)

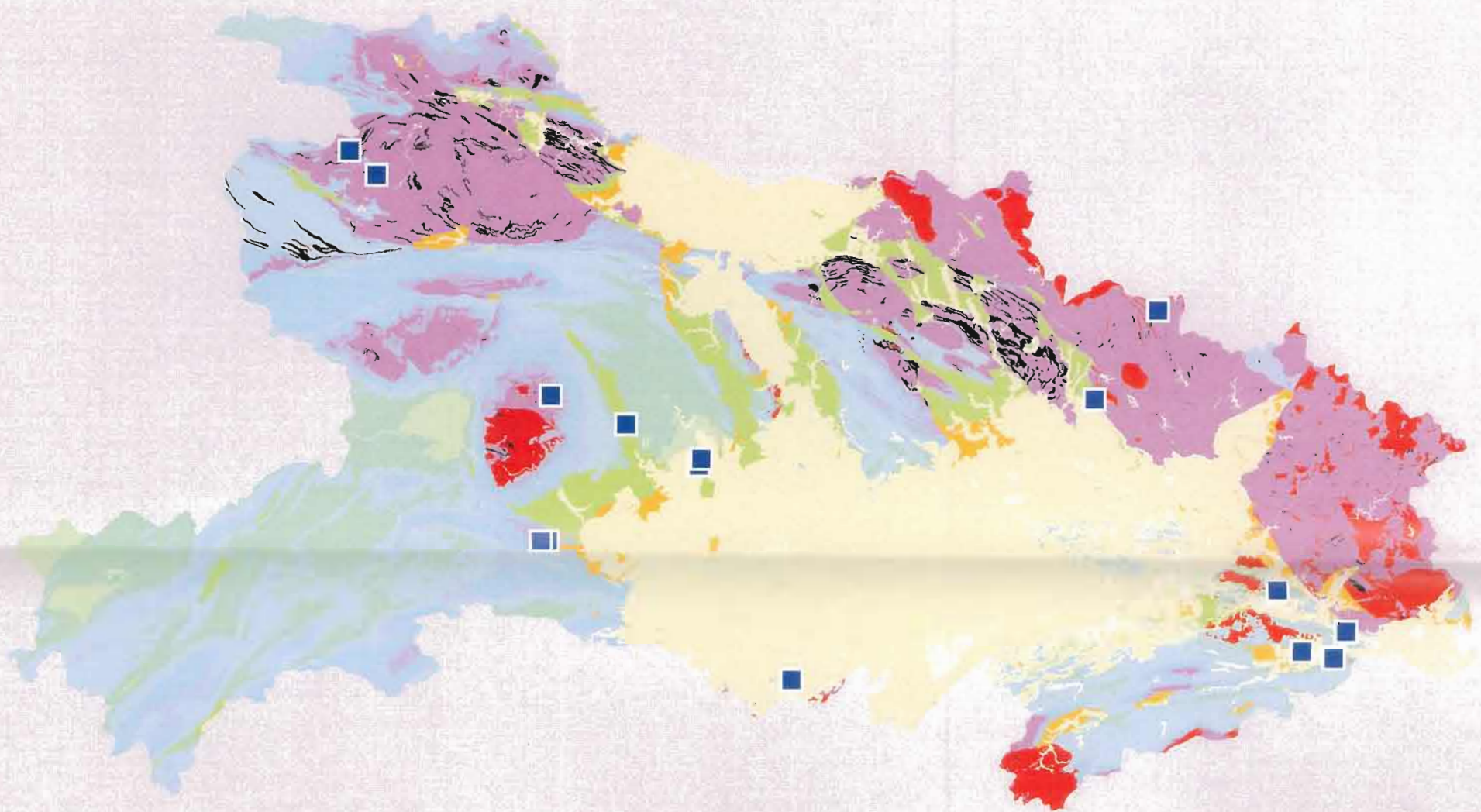



Fig. 38. Map showing copper-gold occurrences in Hubei  
(AMIRA P603 Project)



Tonglushan & Shitouzui  
(Au-rich Cu skarn)  
2 Mt metal @ 1.8 % Cu,  
87 t @ 0.5-1.15 g/t Au

Jilongshan  
(Au-Cu skarn)  
37 t @ 4.87 g/t Au  
0.3 Mt metal @ 1.6 % Cu

100 0 100 Kilometers

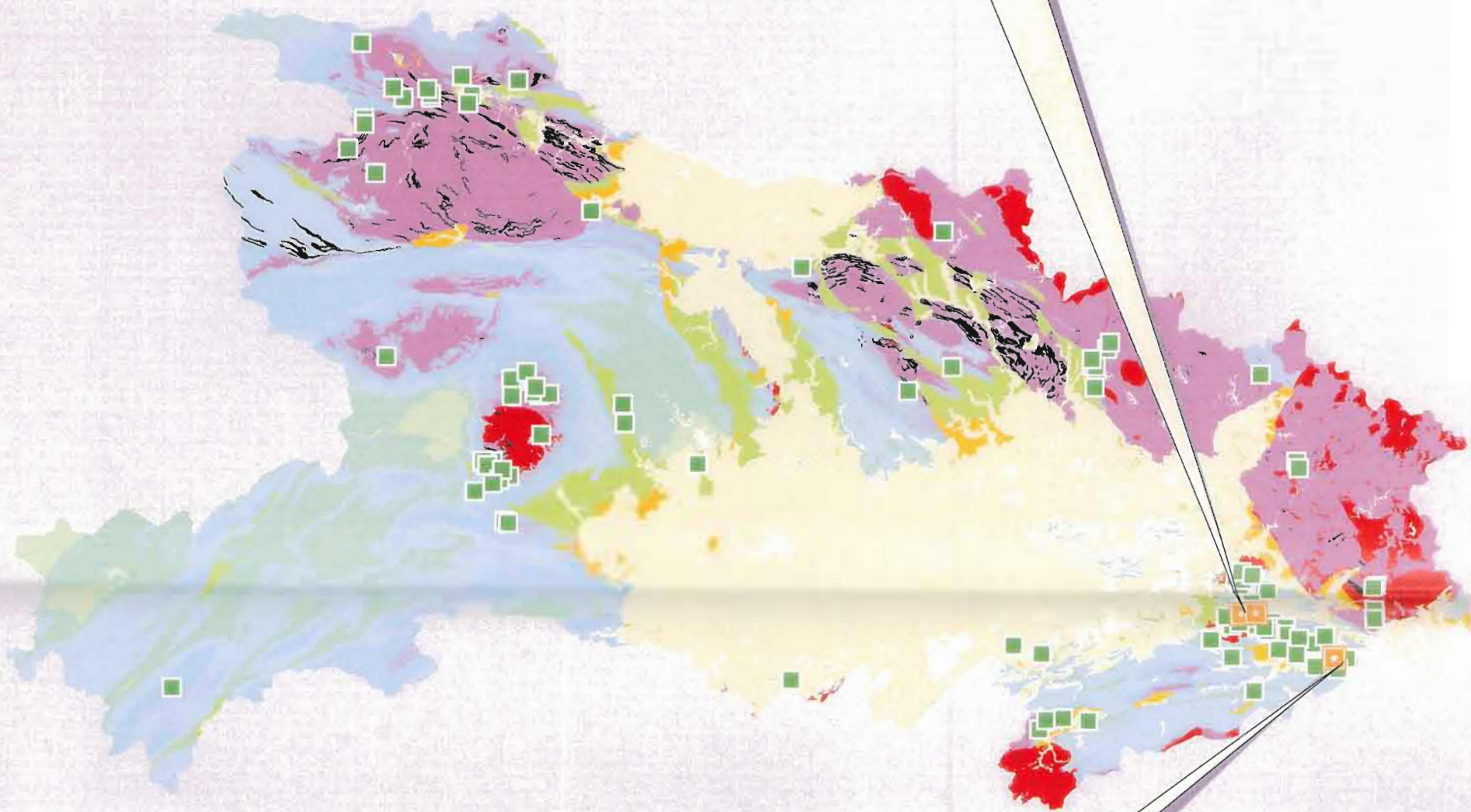



Fig. 39. Geology of Anhui Province  
(AMIRA 603 Project)



Geology Legend (Anhui)

Geology Legend (Anhui)

11110.03 803 Q4al Dadun Fm -HOLOCENE
11110.04 804 Q4al Fangzhen Fm -HOLOCENE
11110.05 805 Q4al Wuhu Fm -HOLOCENE
11110.05 806 Q4al Wuhu Fm -HOLOCENE
11110.05 807 Q4al Wuhu Fm -HOLOCENE
11120.01 106 Q3 Undifferentiated -UP. PLEISTOCENE
11120.02 807 Q3m'al Maotang Fm -UP. PLEISTOCENE
11120.04 872 Q3x-in'di Xishu Fm & Tanlacun Fm -UP. PLEISTOCENE
11120.04 960 Q3x-in'di Xishu Fm & Tanlacun Fm -UP. PLEISTOCENE
11120.08 808 Q3q'al Qizui Fm -UP. PLEISTOCENE
11120.09 809 Q3x-in'di Xishu Fm & Tanlacun Fm -UP. PLEISTOCENE
11130.01 811 Q2'al Undifferentiated -M. PLEISTOCENE
11130.02 950 Q2p'al Panji Fm -M. PLEISTOCENE
11130.03 918 Q2b'gl Bogang Fm -M. PLEISTOCENE
11130.03 948 Q2b'gl Bogang Fm -M. PLEISTOCENE
11130.03 952 Q2b'gl Bogang Fm -M. PLEISTOCENE
11130.04 814 Q2m'al Machong Fm -M. PLEISTOCENE
11130.04 919 Q2m'gl Machong Fm -M. PLEISTOCENE
11130.05 815 Q2q'al Qijai Fm -M. PLEISTOCENE
11130.05 920 Q2q'gl Qijai Fm -M. PLEISTOCENE
11130.05 942 Q2i'cv Taodian Fm -M. PLEISTOCENE
11140.04 820 Q12'al Zhuchong Fm -LW. PLEISTOCENE
11210.01 122 N2 Undifferentiated -PLIOCENE
11210.02 123 N2m Minghuazhan Fm -PLIOCENE
11210.03 124 N2z Zhongyanguan Fm -PLIOCENE
11210.04 125 N2z Qulu Fm -PLIOCENE
11210.04 125 N2z Qulu Fm Basic volcanics-PLIOCENE
11210.05 126 N2a Anqing Fm -PLIOCENE
11220.03 129 N1x Xiacaowan Fm -MIOCENE
11220.04 130 N1h Huagoushan Fm -MIOCENE
11220.04 130 N1h Huagoushan Fm Basic volcanics-MIOCENE
11240.03 134 E2l Tujinshan Fm -EOCENE
11240.04 135 E2q Dilijiao Fm -EOCENE
11240.05 136 E2g Doushan Fm -EOCENE
11240.06 137 E2z Zhangshan Fm -EOCENE
11240.07 138 E2x Shuangliao Fm -EOCENE
11240.08 139 E2w Wuzhuiling Fm -EOCENE
11250.01 140 E1 Undifferentiated -PALAEOCENE
11250.03 142 E1dn Dingyuan Fm -PALAEOCENE
11250.05 144 E1h'1 Hongqiao Fm Lower Mm -PALAEOCENE
11250.06 145 E1h'2 Hongqiao Fm Upper Mm -PALAEOCENE
11250.06 145 E1h'2 Hongqiao Fm Upper Mm Intermediate volcanics-PALAEOCENE
11250.07 146 E1x Shunshan Fm -PALAEOCENE
11250.08 147 E1w Wanghudun Fm -PALAEOCENE
11250.09 149 E1d Doumu Fm -PALAEOCENE
11250.1 149 E1w-d Wanghudun Fm & Doumu Fm -PALAEOCENE
12110.01 301 K2 Undifferentiated -UP. CRETACEOUS
12110.02 302 K2qz Qizhuang Fm -UP. CRETACEOUS
12110.03 303 K2z Zhangqiao Fm -UP. CRETACEOUS
12110.04 304 K2x Xiatao Fm -UP. CRETACEOUS
12110.05 305 K2x Sanlanpu Fm -UP. CRETACEOUS
12110.06 306 K2q Qitang Fm -UP. CRETACEOUS
12110.07 307 K2xn Xuannan Fm -UP. CRETACEOUS
12110.08 308 K2zn'1 Xuannan Fm Lower Mm -UP. CRETACEOUS
12110.09 309 K2zn'2 Xuannan Fm Middle Mm -UP. CRETACEOUS
12110.1 310 K2zn'3 Xuannan Fm Upper Mm -UP. CRETACEOUS
12110.11 311 K2zy Qiyunshan Fm -UP. CRETACEOUS
12110.12 312 K2zy Xiaoyan Fm -UP. CRETACEOUS
12120.01 313 K1 Undifferentiated -LW. CRETACEOUS
12120.02 314 K1x Xinhuang Fm -LW. CRETACEOUS
12120.03 315 K1x Shiba Fm -LW. CRETACEOUS
12120.04 316 K1f Fuzhan Fm -LW. CRETACEOUS
12120.04 316 K1f Fuzhan Fm Intermediate volcanics-LW. CRETACEOUS
12120.05 317 K1n Nianglangshan Fm Alkaline volcanics-LW. CRETACEOUS
12120.06 318 K1g Guangde Fm -LW. CRETACEOUS
12120.07 319 K1y Yangwan Fm -LW. CRETACEOUS
12120.08 320 K1n Xintan Fm -LW. CRETACEOUS
12120.09 321 K1h Hulzhou Fm -LW. CRETACEOUS
12210.01 323 J3 Undifferentiated -UP. JURASSIC
12210.01 323 J3 Undifferentiated Acidic volcanics-UP. JURASSIC
12210.02 324 J3m Maolanchang Fm -UP. JURASSIC
12210.02 324 J3m Maolanchang Fm Diabase-UP. JURASSIC
12210.02 324 J3m Maolanchang Fm Intermediate volcanics-UP. JURASSIC
12210.03 325 J3hc Heikidui Fm -UP. JURASSIC
12210.04 326 J3h Honghuajiao Fm -UP. JURASSIC
12210.05 327 J3hn Huangshiba Fm -UP. JURASSIC
12210.05 327 J3hn Huangshiba Fm Intermediate volcanics-UP. JURASSIC
12210.06 328 J3l Longmenshan Fm -UP. JURASSIC
12210.06 328 J3l Longmenshan Fm Intermediate volcanics-UP. JURASSIC
12210.07 329 J3zh Zhuangqiao Fm -UP. JURASSIC
12210.07 329 J3zh Zhuangqiao Fm Intermediate volcanics-UP. JURASSIC
12210.08 330 J3c Shuangmiao Fm -UP. JURASSIC
12210.08 330 J3c Shuangmiao Fm Intermediate-basic volcanics-UP. JURASSIC
12210.09 331 J3p Penglaokou Fm -UP. JURASSIC
12210.1 332 J3j Jiangzhen Fm -UP. JURASSIC
12210.1 332 J3j Jiangzhen Fm Intermediate volcanics-UP. JURASSIC
12210.1 332 J3j Jiangzhen Fm Intermediate-basic volcanics-UP. JURASSIC
12210.11 333 J3w Wanggongmiao Fm -UP. JURASSIC
12210.12 334 J3ln Longwangshan Fm -UP. JURASSIC
12210.12 334 J3ln Longwangshan Fm Intermediate volcanics-UP. JURASSIC
12210.13 335 J3d Dawangshan Fm -UP. JURASSIC
12210.13 335 J3d Dawangshan Fm Acidic volcanics-UP. JURASSIC
12210.13 335 J3d Dawangshan Fm Intermediate volcanics-UP. JURASSIC
12210.14 336 J3g Qushan Fm -UP. JURASSIC
12210.15 337 J3z Zhongfancun Fm -UP. JURASSIC
12210.15 337 J3z Zhongfancun Fm Acidic volcanics-UP. JURASSIC
12210.16 338 J3c Chicha Fm -UP. JURASSIC
12210.16 338 J3c Chicha Fm Intermediate-acidic volcanics-UP. JURASSIC
12210.17 339 J3k Kadoushan Fm -UP. JURASSIC
12210.17 339 J3k Kadoushan Fm Acidic volcanics-UP. JURASSIC
12210.18 340 J3b Bingjiu Fm -UP. JURASSIC
12210.19 341 J3ch Shiling Fm -UP. JURASSIC
12210.2 342 J3y Yangtang Fm -UP. JURASSIC
12210.21 343 J3lc Laocun Fm Acidic volcanics-UP. JURASSIC
12220.01 345 J2 Undifferentiated -M. JURASSIC
12220.01 345 J2 Undifferentiated Acidic volcanics-M. JURASSIC
12220.01 345 J2 Undifferentiated Intermediate-acidic volcanics-M. JURASSIC
12220.02 346 J2z Zhonggongshan Fm -M. JURASSIC
12220.03 347 J2l Luoling Fm -M. JURASSIC
12220.04 348 J2h Hongqin Fm -M. JURASSIC
12230.01 349 J1 Undifferentiated -LW. JURASSIC
12230.02 350 J1f Fanghushan Fm -LW. JURASSIC
12230.03 351 J1m Moshan Fm -LW. JURASSIC
12230.04 352 J1y Yuelan Fm -LW. JURASSIC
12310.01 353 T3 Undifferentiated -UP. TRIASSIC
12310.02 354 T2-3 Undifferentiated -UP. TRIASSIC
12320.02 355 T2 Undifferentiated -M. TRIASSIC
12330 356 T1 Undifferentiated -LW. TRIASSIC
12340.01 505 C Undifferentiated -TRIASSIC UNDIFF.

12340.02 506 Cms Mekhan Gr -TRIASSIC UNDIFF.
13120 501 P2 Undifferentiated -M. PERMIAN
13130 502 P1 Undifferentiated -LW. PERMIAN
13140 503 P Undifferentiated -PERMIAN UNDIFF.
13220 504 C2 Undifferentiated -M. CARBONIFEROUS
13310.01 507 D3 Undifferentiated -UP. DEVONIAN
13310.02 529 D3w Wuzhong Fm -UP. DEVONIAN
13410.01 508 S3 Undifferentiated -UP. SILURIAN
13410.2 509 S2+3 Undifferentiated -UP. SILURIAN
13420.02 510 S2 Undifferentiated -M. SILURIAN
13420.02 512 S1e-h Xiaxiang Fm & Heiki Fm -M. SILURIAN
13420.03 513 S1x Xiaxiang Fm -M. SILURIAN
13420.04 514 S1h Heiki Fm -M. SILURIAN
13430.01 511 S1 Gaojialan Fm -LW. SILURIAN
13440 862 S Undifferentiated -SILURIAN UNDIFF.
13510 515 D1 Undifferentiated -UP. ORDOVICIAN
13520.01 516 O2 Undifferentiated -M. ORDOVICIAN
13520.02 517 O1+2 Undifferentiated -M. ORDOVICIAN
13530.02 518 O1 Undifferentiated -LW. ORDOVICIAN
13540 954 O Undifferentiated -ORDOVICIAN UNDIFF.
13610.01 519 Caa Undifferentiated -UP. CAMBRIAN
13610.03 520 Caa3 Tuanshan Fm -UP. CAMBRIAN
13610.04 521 Caa3 Qingkang Fm -UP. CAMBRIAN
13610.05 522 Caa3n Tangcun Fm -UP. CAMBRIAN
13610.06 523 Caa3h Huayansi Fm -UP. CAMBRIAN
13610.07 524 Caa3x Xiangshan Fm -UP. CAMBRIAN
13610.09 526 Caa2-3h Shanwading Gr -UP. CAMBRIAN
13620.03 527 Caa2 Undifferentiated -M. CAMBRIAN
13630 528 Ca1 Undifferentiated -LW. CAMBRIAN
13640 953 Ca Undifferentiated -CAMBRIAN UNDIFF.
21120.01 701 Z2 Lanlan Fm & Piyuancun Fm -M. SINIAN
21120.02 702 Z2x Suzhen Gr -M. SINIAN
21120.03 703 Z2n Langan Gr -M. SINIAN
21120.04 704 Z2d Doushanuo Fm -M. SINIAN
21120.05 705 Z2dn Dengying Fm -M. SINIAN
21130.01 706 Z1 Undifferentiated -LW. SINIAN
21130.02 707 Z1h Xuhual Gr -LW. SINIAN
21130.03 708 Z1z Zhongang Fm -LW. SINIAN
21130.04 709 Z1c Sujawan Fm -LW. SINIAN
21130.05 710 Z1x1 Xuhong Fm -LW. SINIAN
21130.06 711 Z1l Leigongwu Fm -LW. SINIAN
21150.02 713 Onb Bagongshan Gr -QINGBAIKOUJIAN
21150.02 714 Onx Xiangyuan Fm -QINGBAIKOUJIAN
21150.03 958 Onz Foziling Gr -QINGBAIKOUJIAN
21150.05 715 Onp Panjialing Fm -QINGBAIKOUJIAN
21150.06 716 Onz Zhufan Fm -QINGBAIKOUJIAN
21150.08 718 Ond Dangla Fm -QINGBAIKOUJIAN
21150.08 718 Ond Dangla Fm Intermediate volcanics-QINGBAIKOUJIAN
21150.09 719 Onp Puling Fm -QINGBAIKOUJIAN
21150.09 719 Onp Puling Fm Intermediate volcanics-QINGBAIKOUJIAN
21150.1 720 Onj Jingfan Fm -QINGBAIKOUJIAN
21150.1 720 Onj Jingfan Fm Acidic volcanics-QINGBAIKOUJIAN
21150.1 720 Onj Jingfan Fm Intermediate volcanics-QINGBAIKOUJIAN
22000.01 721 P2 Undifferentiated -M. PROTEROZOIC UNDIFF.
22000.02 722 P2b Baifangshan Fm Quartz diorite-M. PROTEROZOIC UNDIFF.
22000.03 723 P2x Xiang Fm -M. PROTEROZOIC UNDIFF.
22000.03 723 P2x Xiang Fm Acidic volcanics-M. PROTEROZOIC UNDIFF.
22000.04 724 P2x'1 Xiang Fm Lower Mm -M. PROTEROZOIC UNDIFF.
22000.04 724 P2x'1 Xiang Fm Lower Mm Acidic volcanics-M. PROTEROZOIC UNDIFF.
22000.05 725 P2x'2 Xiang Fm Middle Mm -M. PROTEROZOIC UNDIFF.
22000.06 726 P2x'3 Xiang Fm Upper Mm -M. PROTEROZOIC UNDIFF.
22000.06 726 P2x'3 Xiang Fm Upper Mm Acidic volcanics-M. PROTEROZOIC UNDIFF.
22000.08 728 P2bn Banglao Fm -M. PROTEROZOIC UNDIFF.
22000.09 729 P2m Mulang Fm -M. PROTEROZOIC UNDIFF.
22000.1 730 P2n Niwuo Fm -M. PROTEROZOIC UNDIFF.
23000.01 731 P11 Undifferentiated -LW. PROTEROZOIC UNDIFF.
23000.02 732 P11b Baiyushan Fm -LW. PROTEROZOIC UNDIFF.
23000.02 732 P11b Baiyushan Fm Acidic volcanics-LW. PROTEROZOIC UNDIFF.
23000.03 733 P11qn Qingshan Fm -LW. PROTEROZOIC UNDIFF.
23000.04 734 P11n Gongji Fm -LW. PROTEROZOIC UNDIFF.
23000.05 735 P11x Xiaoxi Fm -LW. PROTEROZOIC UNDIFF.
23000.05 735 P11x Xiaoxi Fm Migmatic gneiss-LW. PROTEROZOIC UNDIFF.
23000.06 736 P11xn Xiarencheng Fm -LW. PROTEROZOIC UNDIFF.
23000.07 737 P11s Shuangshan Fm -LW. PROTEROZOIC UNDIFF.
23000.08 738 P11q Qiaotou Fm -LW. PROTEROZOIC UNDIFF.
23000.1 740 P11l Luping Fm -LW. PROTEROZOIC UNDIFF.
23000.12 742 P11p Puha Fm -LW. PROTEROZOIC UNDIFF.
31000.01 743 A12 Undifferentiated Diabase-UP. ARCHEAN
31000.01 743 A12 Undifferentiated Migmatic gneiss-UP. ARCHEAN
31000.02 744 A12x Xigudui Fm -UP. ARCHEAN
31000.02 744 A12x Xigudui Fm Migmatic gneiss-UP. ARCHEAN
31000.03 745 A12z Zhuangzi Fm -UP. ARCHEAN
31000.03 745 A12z Zhuangzi Fm Diabase-UP. ARCHEAN
31000.03 745 A12z Zhuangzi Fm Migmatic gneiss-UP. ARCHEAN
31000.04 746 A12m Fengshan Fm -UP. ARCHEAN
31000.04 746 A12m Fengshan Fm Diabase-UP. ARCHEAN
31000.04 746 A12m Fengshan Fm Migmatic gneiss-UP. ARCHEAN
31000.05 747 A12x Xiaozhangshu Fm -UP. ARCHEAN
31000.05 747 A12x Xiaozhangshu Fm Diabase-UP. ARCHEAN
31000.06 748 A12yn Yinlan Fm -UP. ARCHEAN
31000.07 749 A12hq Huogui Gr -UP. ARCHEAN
31000.08 750 A12kn (Kanj) Gr -UP. ARCHEAN
31000.09 751 A12tc Fuchashan Fm -UP. ARCHEAN
31000.1 752 A12d Dahangshan Fm -UP. ARCHEAN
31000.11 753 A12f Fangjichong Fm -UP. ARCHEAN
31000.11 753 A12f Fangjichong Fm Migmatic gneiss-UP. ARCHEAN
31000.12 754 A12h Hapu Fm -UP. ARCHEAN
31000.12 754 A12h Hapu Fm Migmatic gneiss-UP. ARCHEAN
31000.13 755 A12b Baotou Fm Migmatic gneiss-UP. ARCHEAN
31000.14 756 A12y Yingshangou Fm -UP. ARCHEAN
31000.14 756 A12y Yingshangou Fm Migmatic gneiss-UP. ARCHEAN
31000.15 757 A12c Shuzhuo Fm -UP. ARCHEAN
31000.15 757 A12c Shuzhuo Fm Migmatic gneiss-UP. ARCHEAN
31000.16 758 A12w Wan jialing Fm -UP. ARCHEAN
31000.16 758 A12w Wan jialing Fm Migmatic gneiss-UP. ARCHEAN
31000.17 759 A12l Lufan Fm -UP. ARCHEAN
31000.17 759 A12l Lufan Fm Diabase-UP. ARCHEAN
31000.17 759 A12l Lufan Fm Migmatic gneiss-UP. ARCHEAN
31000.18 760 A12q Qiaoling Fm -UP. ARCHEAN
31000.18 760 A12q Qiaoling Fm Diabase-UP. ARCHEAN
31000.18 760 A12q Qiaoling Fm Migmatic gneiss-UP. ARCHEAN
31000.19 761 A12c Changlahe Fm -UP. ARCHEAN
31000.19 761 A12c Changlahe Fm Diabase-UP. ARCHEAN
31000.19 761 A12c Changlahe Fm Migmatic gneiss-UP. ARCHEAN
41200.01 201 E2abm Andesite-basalt porphyrite -EOCENE
42093.01 402 g5'3(3) Granite -CRETACEOUS
42093.02 403 g5'3(3) Granoporphyry -CRETACEOUS
42093.02 403 g5'3(3) Granoporphyry Gabbro -CRETACEOUS

42094.01 404 g5'3(2) Granite -CRETACEOUS
42094.01 404 g5'3(2) Granite Monzonite -CRETACEOUS
42094.01 404 g5'3(2) Granite Quartz syenite -CRETACEOUS
42094.01 404 g5'3(2) Granite Syenite -CRETACEOUS
42094.02 405 g5'3(2) Monzonite -CRETACEOUS
42094.02 405 g5'3(2) Monzonite Granite -CRETACEOUS
42094.03 406 g5'3(2) Granodiorite -CRETACEOUS
42094.04 407 x5'3(2) Syenite -CRETACEOUS
42094.05 408 x5'3(2) Alkali syenite -CRETACEOUS
42094.06 409 x5'3(2) Quartz syenite -CRETACEOUS
42094.06 409 x5'3(2) Quartz syenite Syenite -CRETACEOUS
42094.07 410 xp5'3(2) Syenite porphyry -CRETACEOUS
42094.07 410 xp5'3(2) Syenite porphyry Syenite -CRETACEOUS
42094.08 411 xop5'3(2) Quartz syenite porphyry -CRETACEOUS
42094.08 411 xop5'3(2) Quartz syenite porphyry Quartz syenite -CRETACEOUS
42094.08 411 xop5'3(2) Quartz syenite porphyry Syenite -CRETACEOUS
42095.01 412 do5'3(1) Quartz diorite -CRETACEOUS
42095.02 413 dom5'3(1) Quartz diorite porphyrite -CRETACEOUS
42095.03 414 ns5'3(1) Monzonite -CRETACEOUS
42095.04 415 nh5'3(1) Augite-monzonite -CRETACEOUS
42095.05 416 ho5'3(1) Adamellite -CRETACEOUS
42095.05 416 ho5'3(1) Adamellite Monzonite -CRETACEOUS
42095.06 417 hp5'3(1) Monzonite porphyry -CRETACEOUS
42095.07 418 hop5'3(1) Adamellite porphyry -CRETACEOUS
42100.01 204 K1p Rhyolite porphyry -CRETACEOUS
42100.02 205 K1p Trachyte porphyry -CRETACEOUS
42100.03 206 K1kp Augite-augite trachyte porphyry -CRETACEOUS
42142 419 g5'2(4) Granodiorite -L. JURASSIC
42143 420 d5'2(3) Diorite -L. JURASSIC
42144.01 421 h5'2(2) Gabbro -L. JURASSIC
42144.02 422 bm5'2(2) Diabase -L. JURASSIC
42145 423 ys5'2(1) Augite-peridotite -L. JURASSIC
42150.01 221 J3p Rhyolite porphyry -CRETACEOUS - JURASSIC
42150.01 424 g5'2 Granite -CRETACEOUS - JURASSIC
42150.01 424 g5'2 Granite Quartz diorite -CRETACEOUS - JURASSIC
42150.02 208 J3d Diorite -CRETACEOUS - JURASSIC
42150.02 425 h5'2 Monzonite -CRETACEOUS - JURASSIC
42150.03 209 J3dm Diorite porphyrite -CRETACEOUS - JURASSIC
42150.03 426 g5'2 Granodiorite -CRETACEOUS - JURASSIC
42150.04 210 J3dm Gabbro diorite porphyrite -CRETACEOUS - JURASSIC
42150.04 427 gdp5'2 Granodiorite porphyry -CRETACEOUS - JURASSIC
42150.05 428 gop5'2 Plagiogranite porphyry -CRETACEOUS - JURASSIC
42150.06 212 J3am Trachyandesitic porphyrite -CRETACEOUS - JURASSIC
42150.06 429 d5'2 Diorite -CRETACEOUS - JURASSIC
42150.07 213 J3p Trachyte porphyry -CRETACEOUS - JURASSIC
42150.07 430 nd5'2 Augite diorite -CRETACEOUS - JURASSIC
42150.08 214 J3p Monzonitic porphyry -CRETACEOUS - JURASSIC
42150.08 431 do5'2 Quartz diorite -CRETACEOUS - JURASSIC
42150.09 215 J3bm Basalt porphyrite -CRETACEOUS - JURASSIC
42150.09 432 dm5'2 Diorite porphyrite -CRETACEOUS - JURASSIC
42150.09 432 dm5'2 Diorite porphyrite Granodiorite -CRETACEOUS - JURASSIC
42150.1 433 dom5'2 Quartz diorite porphyrite -CRETACEOUS - JURASSIC
42150.1 433 dom5'2 Quartz diorite porphyrite Diorite -CRETACEOUS - JURASSIC
42150.1 433 dom5'2 Quartz diorite porphyrite Quartz diorite -CRETACEOUS - JURASSIC
42150.11 434 ns5'2 Gabbro -CRETACEOUS - JURASSIC
42150.12 435 d5y5'2 Plagiogabbro -CRETACEOUS - JURASSIC
42150.13 436 yo5'2 Hornblende -CRETACEOUS - JURASSIC
43100.02 438 g5'1 Monzonite -L. TRIASSIC
43100.02 438 g5'1 Monzonite Granodiorite -L. TRIASSIC
43100.03 439 g5'1 Granodiorite -L. TRIASSIC
43100.03 439 g5'1 Granodiorite Monzonite -L. TRIASSIC
45709 440 bm2'5 Diabase -L. SINIAN
45700 440 bm2'5 Diabase Gabbro -L. SINIAN
46310.01 441 g2'4 Granite -QINGBAIKOUJIAN
46310.02 442 g2'4 Granodiorite -QINGBAIKOUJIAN
46310.03 443 d2'4 Diorite -QINGBAIKOUJIAN
46310.04 444 do2'4 Quartz diorite -QINGBAIKOUJIAN
46310.05 445 dyo2'4 Plagiogabbro -QINGBAIKOUJIAN
46310.06 216 Onp Rhyolite porphyry Acidic volcanics-QINGBAIKOUJIAN
46310.07 217 Onm Diabase -QINGBAIKOUJIAN
46320 218 P2bm Epilite porphyrite -M. PROTEROZOIC
48300 446 yw2'1 Saponite -E. PROTEROZOIC UNDIFF.
48600.01 447 g1'2(2) Granite -L. ARCHEAN
48600.02 448 hg1'2(2) Monzonite -L. ARCHEAN
48600.02 448 hg1'2(2) Monzonite Granite -L. ARCHEAN
48600.03 449 Mg1'2(2) Migmatic granite -L. ARCHEAN
48600.03 449 Mg1'2(2) Migmatic granite Diorite -L. ARCHEAN
48600.04 450 Mg1'2(2) Migmatic kaligranite -L. ARCHEAN
48600.04 450 Mg1'2(2) Migmatic kaligranite Migmatic gneiss -L. ARCHEAN
48600.05 451 Mg1'2(2) Migmatic monzonite -L. ARCHEAN
48600.06 452 Mg1'2(2) Migmatic granodiorite -L. ARCHEAN
48600.06 452 Mg1'2(2) Migmatic granodiorite Migmatic granite -L. ARCHEAN
48600.07 453 do1'2(2) Quartz diorite -L. ARCHEAN
48605.01 454 h1'2(1) Gabbro -L. ARCHEAN
48605.02 455 dyo1'2(1) Plagiogabbro -L. ARCHEAN
48605.03 456 yo1'2(1) Hornblende -L. ARCHEAN
48605.04 457 yf1'2(1) Pyroxenite -L. ARCHEAN
48605.05 458 cy1'2(1) Olivine pyroxenite -L. ARCHEAN
48605.06 459 h1'2(1) Peridotite -L. ARCHEAN
48605.07 460 ys1'2(1) Augite-peridotite -L. ARCHEAN
90000.01 461 g Granite -UNKNOWN
90000.02 462 gp Granoporphyry -UNKNOWN
90000.03 463 qp Quartz porphyry -UNKNOWN
90000.04 464 d Diorite -UNKNOWN
90000.05 465 dm Quartz diorite porphyrite -UNKNOWN
90000.06 466 yp Saponite -UNKNOWN

Fig. 40. Map showing mineral occurrence in Anhui  
(AMIRA 603 Project)



Fig. 41. Map showing lead-zinc occurrence in Anhui  
(AMIRA 603 Project)

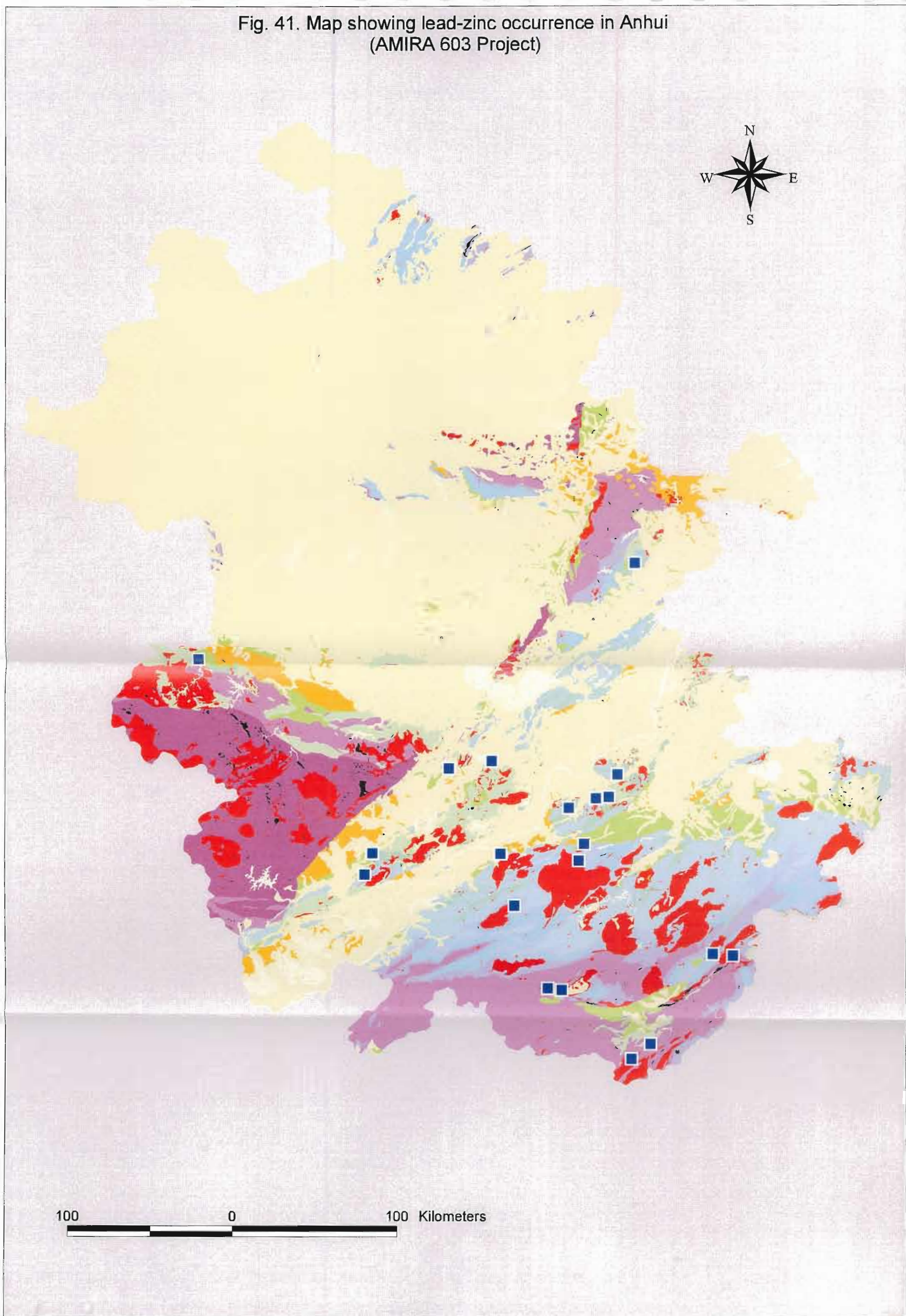


Fig. 42. Map showing copper-iron-gold occurrences and granitoids in Anhui (AMIRA 603 Project)

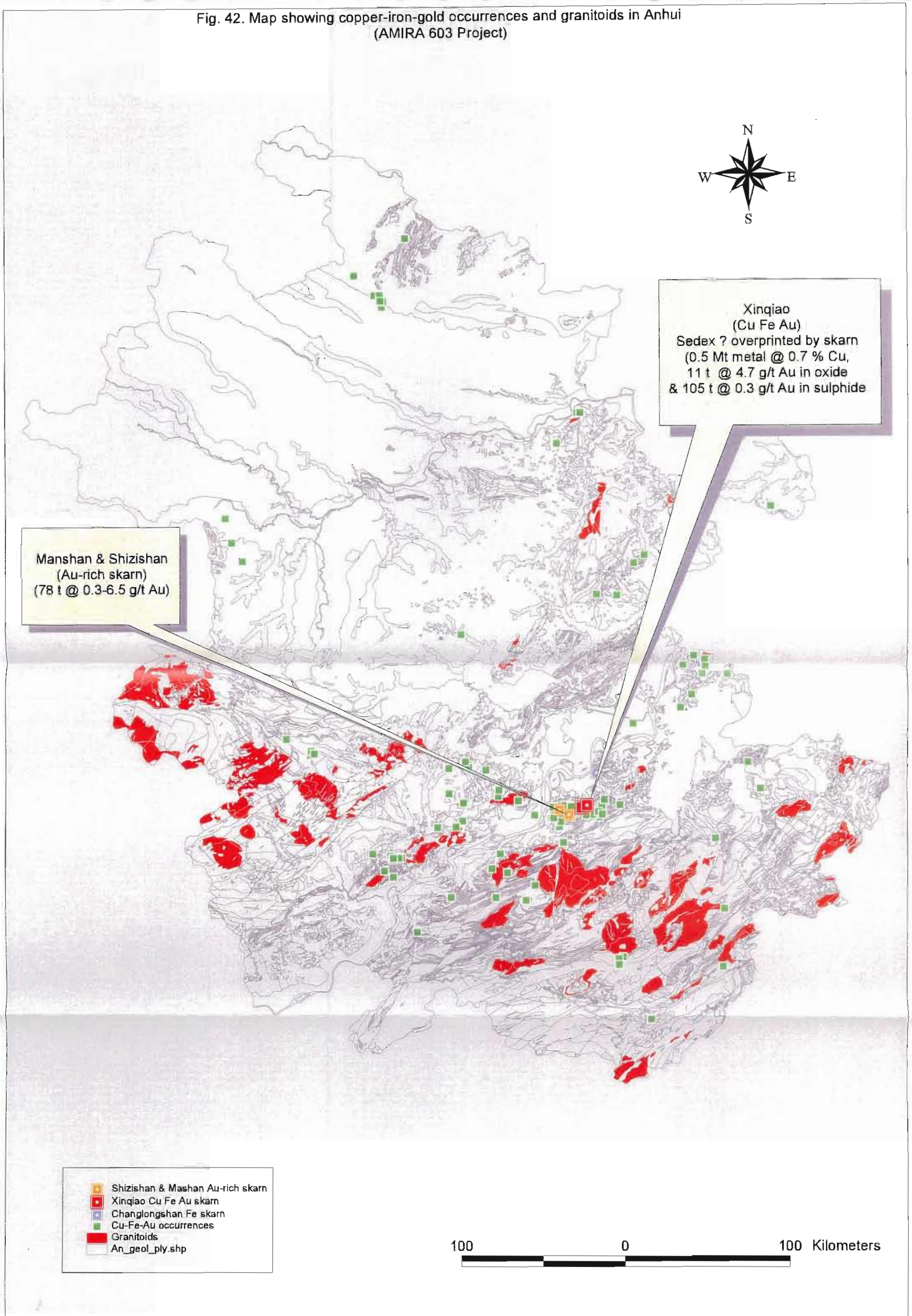


Fig. 43. Geology of Jiangsu Province  
(AMIRA P603 Project)



100 0 100 Kilometers



# Geology Legend (Jiangsu)

## Geology Legend (Jiangsu)

- 11110 111 Q4<sup>al</sup> Undifferentiated -HOLOCENE
- 11110 121 Q4<sup>h</sup> Undifferentiated -HOLOCENE
- 11110 131 Q4<sup>al</sup> Undifferentiated -HOLOCENE
- 11110 141 Q4<sup>l</sup> Undifferentiated -HOLOCENE
- 11110 151 Q4<sup>h</sup> Undifferentiated -HOLOCENE
- 11110 161 Q4<sup>m</sup> Undifferentiated -HOLOCENE
- 11110 171 Q4<sup>al</sup> Undifferentiated -HOLOCENE
- 11120.01 182 Q3<sup>al</sup> Undifferentiated -UP. PLEISTOCENE
- 11120.01 192 Q3<sup>pl</sup> Undifferentiated -UP. PLEISTOCENE
- 11120.02 113 Q3<sup>al</sup> Qizui Fm -UP. PLEISTOCENE
- 11120.02 183 Q3<sup>al</sup> Qizui Fm -UP. PLEISTOCENE
- 11120.02 203 Q3<sup>pl</sup> Qizui Fm -UP. PLEISTOCENE
- 11120.03 114 Q3<sup>al</sup> Xiashu Fm -UP. PLEISTOCENE
- 11120.03 184 Q3<sup>al</sup> Xiashu Fm -UP. PLEISTOCENE
- 11120.03 194 Q3<sup>pl</sup> Xiashu Fm -UP. PLEISTOCENE
- 11120.03 214 Q3<sup>al</sup> Xiashu Fm -UP. PLEISTOCENE
- 11130.01 115 Q2<sup>al</sup> Undifferentiated -M. PLEISTOCENE
- 11130.01 225 Q2<sup>cg</sup> Undifferentiated -M. PLEISTOCENE
- 11130.03 117 Q1+2<sup>al</sup> Undifferentiated -M. PLEISTOCENE
- 11140.02 118 Q1<sup>al</sup> Undifferentiated -LW. PLEISTOCENE
- 11140.02 136 Q1<sup>al</sup> Undifferentiated -LW. PLEISTOCENE
- 11145 140 Q<sup>al</sup> Undifferentiated -PLEISTOCENE UNDIFF.
- 11145 180 Q<sup>al</sup> Undifferentiated -PLEISTOCENE UNDIFF.
- 11145 200 Q<sup>pl</sup> Undifferentiated -PLEISTOCENE UNDIFF.
- 11145 220 Q<sup>al</sup> Undifferentiated -PLEISTOCENE UNDIFF.
- 11210.02 232 N2s Suqian Fm -PLIOCENE
- 11210.03 233 N2y Yuhualai Fm -PLIOCENE
- 11210.04 234 N2f Fangshan Fm -PLIOCENE
- 11210.04 234 N2f Fangshan Fm Basaltic-PLIOCENE
- 11220.02 236 N1x Xiaocaoan Fm -MIOCENE
- 11220.03 237 N1d Dongxuanan Fm -MIOCENE
- 11225.01 238 N Undifferentiated -NEOGENE UNDIFF
- 11230.01 240 E3 Undifferentiated -OLIGOCENE
- 11240.04 245 E2g Undifferentiated -EOCENE
- 11240.06 247 E1-2 Undifferentiated -EOCENE
- 11250.03 249 E1 Undifferentiated -PALAEOCENE
- 11260 251 E Undifferentiated -TERTIARY UNDIFF.
- 12110.02 302 K2w Wangshi Fm -UP. CRETACEOUS
- 12110.03 303 K2p Pukou Fm -UP. CRETACEOUS
- 12110.04 304 K2c Chiehan Fm -UP. CRETACEOUS
- 12120.02 306 K1q Qingshan Fm -LW. CRETACEOUS
- 12120.02 306 K1q Qingshan Fm Andesitic-LW. CRETACEOUS
- 12120.03 307 K1g Gecun Fm -LW. CRETACEOUS
- 12120.04 308 K1gu Gushan Fm -LW. CRETACEOUS
- 12120.05 309 K1n Niangniangshan Fm -LW. CRETACEOUS
- 12120.06 310 K1k Undifferentiated -LW. CRETACEOUS
- 12210.01 311 J3 Undifferentiated -UP. JURASSIC
- 12210.03 313 J3x Xihengshan Fm -UP. JURASSIC
- 12210.04 314 J3l Longwangshan Fm -UP. JURASSIC
- 12210.04 314 J3l Longwangshan Fm Andesitic-UP JURASSIC
- 12210.04 314 J3l Longwangshan Fm Trachyandesitic-UP. JURASSIC
- 12210.041 335 J3+y Longwangshan Fm + Yunheshan Fm -UP. JURASSIC
- 12210.042 333 J3-l Longwangshan Fm - Dawangshan Fm -UP. JURASSIC
- 12210.05 315 J3y Yunheshan Fm -UP. JURASSIC
- 12210.052 334 J3+y Dawangshan Fm + Yunheshan Fm -UP. JURASSIC
- 12210.06 316 J3d Dawangshan Fm -UP. JURASSIC
- 12210.06 316 J3d Dawangshan Fm Andesitic-UP. JURASSIC
- 12210.06 316 J3d Dawangshan Fm Rhyolitic-UP. JURASSIC
- 12210 06 316 J3d Dawangshan Fm Trachyandesitic-UP. JURASSIC
- 12210.06 316 J3d Dawangshan Fm Trachytic-UP. JURASSIC
- 12210.07 317 J3la Laocun Fm -UP. JURASSIC
- 12210.07 317 J3la Laocun Fm Rhyolitic-UP. JURASSIC
- 12210.08 316 J3h Huangian Fm -UP. JURASSIC
- 12220.01 319 J1-2 Undifferentiated -M. JURASSIC
- 12310.01 323 T3 Undifferentiated -UP. TRIASSIC
- 12320.02 328 T2 Undifferentiated -M. TRIASSIC
- 12320.05 329 T1+2 Undifferentiated -M. TRIASSIC
- 12330.02 330 T1 Undifferentiated -LW. TRIASSIC
- 12330.03 331 T1x Xiqianglong Fm -LW. TRIASSIC
- 13120.01 501 P2 Undifferentiated -M. PERMIAN
- 13120.04 504 P2l Longtan Fm -M. PERMIAN
- 13120.05 505 P2c Changxing Fm -M. PERMIAN

- 13130.01 507 P1 Undifferentiated -LW. PERMIAN
- 13130.04 510 P1q Qixia Fm -LW. PERMIAN
- 13140.01 513 P Undifferentiated -PERMIAN UNDIFF
- 13140.02 514 C+P Undifferentiated -PERMIAN UNDIFF.
- 13210.01 515 C3 Undifferentiated -UP. CARBONIFEROUS
- 13210.03 517 C3c Chuanshan Fm -UP. CARBONIFEROUS
- 13210.04 518 C2+3 Undifferentiated -UP. CARBONIFEROUS
- 13220.02 519 C2 Undifferentiated -M. CARBONIFEROUS
- 13220.04 521 C2h Huanglong Fm -M. CARBONIFEROUS
- 13220.05 522 C1+2 Undifferentiated -M. CARBONIFEROUS
- 13230.02 523 C1 Undifferentiated -LW. CARBONIFEROUS
- 13240.02 528 C Undifferentiated -CARBONIFEROUS UNDIFF.
- 13240.03 529 D+C Undifferentiated -CARBONIFEROUS UNDIFF.
- 13310.01 530 D3 Undifferentiated -UP. DEVONIAN
- 13320.01 532 D1-2 Undifferentiated -M. DEVONIAN
- 13340.02 534 D Undifferentiated -DEVONIAN UNDIFF.
- 13340.03 535 S+D Undifferentiated -DEVONIAN UNDIFF.
- 13420.01 536 S2 Undifferentiated -M. SILURIAN
- 13420.03 538 S1+2 Undifferentiated -M. SILURIAN
- 13430.02 539 S1 Undifferentiated -LW. SILURIAN
- 13440.02 541 O+S Undifferentiated -SILURIAN UNDIFF.
- 13520.01 545 O2 Undifferentiated -M. ORDOVICIAN
- 13520.02 546 O2g Gezhunag Fm -M. ORDOVICIAN
- 13520.05 549 O1+2 Undifferentiated -M. ORDOVICIAN
- 13520 06 550 O1-2 Undifferentiated -M. ORDOVICIAN
- 13530.03 551 O1 Undifferentiated -LW. ORDOVICIAN
- 13530.05 557 O1h Honghuayuan Fm -LW ORDOVICIAN
- 13540.02 560 O Undifferentiated -ORDOVICIAN UNDIFF
- 13540.03 561 Ca+O Undifferentiated -ORDOVICIAN UNDIFF.
- 13610.01 562 Ca3 Undifferentiated -UP. CAMBRIAN
- 13610.02 563 Ca3g Gushan Fm -UP. CAMBRIAN
- 13610.05 566 Ca3gu Guanyinbai Fm -UP. CAMBRIAN
- 13610.06 567 Ca2+3 Undifferentiated -UP. CAMBRIAN
- 13610.07 568 Ca2-3 Undifferentiated -UP. CAMBRIAN
- 13620.03 569 Ca2 Undifferentiated -M. CAMBRIAN
- 13620.06 574 Ca1+2 Undifferentiated -M. CAMBRIAN
- 13630.02 575 Ca1 Undifferentiated -LW. CAMBRIAN
- 13630.04 577 Ca1m Mantou Fm -LW. CAMBRIAN
- 13630.05 578 Ca1mu Mutushan Fm -LW CAMBRIAN
- 13640.02 579 Ca Undifferentiated -CAMBRIAN UNDIFF.
- 21120.01 701 Z2 Undifferentiated -M. SINIAN
- 21120.02 702 Z2d Doushantuo Fm -M. SINIAN
- 21120.03 703 Z2dn Dengying FM -M. SINIAN
- 21130.03 708 Z1n Nantuo Fm -LW. SINIAN
- 21220.01 707 Pt3h2 Huaihe Gr. U. Subgroup -UP. PROTEROZOIC
- 21220.02 708 Pt3z Zhaowei Fm -UP. PROTEROZOIC
- 21220.021 726 Pt3z+n Zhaowei Fm+Niyuan Fm -UP. PROTEROZOIC
- 21220.03 709 Pt3n Niyuan Fm -UP. PROTEROZOIC
- 21220.032 725 Pt3n+jd Niyuan Fm+Jiudingshan Fm -UP. PROTEROZOIC
- 21220.04 710 Pt3jd Jiudingshan Fm -UP. PROTEROZOIC
- 21220.042 728 Pt3jd+zh Jiudingshan Fm-UP. PROTEROZOIC
- 21220.05 711 Pt3zh Zhangqu Fm -UP. PROTEROZOIC
- 21220.06 712 Pt3w Weiji Fm -UP. PROTEROZOIC
- 21220.061 729 Pt3w+e Weiji Fm+Shijia Fm -UP. PROTEROZOIC
- 21220.07 713 Pt3s Shijia Fm -UP. PROTEROZOIC
- 21220.08 714 Pt3wn Wangshan Fm -UP. PROTEROZOIC
- 21220.1 716 Pt3x Xinxing Fm -UP. PROTEROZOIC
- 21220.101 727 Pt3x+j Xinxing Fm+Jushan Fm -UP. PROTEROZOIC
- 21220.11 717 Pt3j Jushan Fm -UP. PROTEROZOIC
- 21220.12 718 Pt3jy Jiayuan Fm -UP. PROTEROZOIC
- 22000.01 722 Pt2 Undifferentiated -M. PROTEROZOIC UNDIFF.
- 22000.02 719 Pt2zh Zhangbaling Gr -M. PROTEROZOIC UNDIFF.
- 22000.03 720 Pt2y Yunshan Fm -M. PROTEROZOIC UNDIFF.
- 22000.04 721 Pt2j Jingping Fm -M. PROTEROZOIC UNDIFF.
- 23000.01 723 Ar-Pt1p Pinghehang Fm -LW. PROTEROZOIC UNDIFF
- 23000.02 724 Ar-Pt1z\*2 Zhubian Fm Upper Mm -LW. PROTEROZOIC UNDIFF.
- 23000.02 724 Ar-Pt1z\*2 Zhubian Fm Upper Mm-LW. PROTEROZOIC UNDIFF.
- 41100.01 401 Cb8\*2f Subbasalt -NEOGENE
- 41100.02 402 Cb8\*2f Subdiabase -NEOGENE
- 41300.01 422 bm6 Diabase -TERTIARY UNDIFF
- 42092 423 Ip5\*3(4) Quartz porphyry -CRETACEOUS
- 42093.01 424 hop5\*3(3) Quartz monzonitic porphyry -CRETACEOUS
- 42093.02 425 ph5\*3(3) Porphyritic monzonite -CRETACEOUS
- 42093.03 428 d5\*3(3) Diorite -CRETACEOUS
- 42093.04 427 pd5\*3(3) Porphyritic diorite -CRETACEOUS

- 42093.05 428 dm5\*3(3) Diorite-porphyrte -CRETACEOUS
- 42093.06 429 pdo5\*3(3) Porphyritic quartz diorite -CRETACEOUS
- 42093.07 430 dop5\*3(3) Quartz dioritic porphyry -CRETACEOUS
- 42094.01 431 g5\*3(2) Granite -CRETACEOUS
- 42094.02 432 gp5\*3(2) Granite porphyry -CRETACEOUS
- 42094.03 433 Ip5\*3(2) Quartz porphyry -CRETACEOUS
- 42094.04 434 kg5\*3(2) Potash feldspar granite -CRETACEOUS
- 42094.05 435 hg5\*3(2) Monzonitic granite -CRETACEOUS
- 42094.06 436 hgp5\*3(2) Monzonitic granite-porphyrte -CRETACEOUS
- 42094.07 437 gd5\*3(2) Granodiorite -CRETACEOUS
- 42094.08 438 gdp5\*3(2) Granodiorite porphyry -CRETACEOUS
- 42094.09 439 dop5\*3(2) Quartz dioritic porphyry -CRETACEOUS
- 42095.01 441 g5\*3(1) Granite -CRETACEOUS
- 42095.02 442 pg5\*3(1) Porphyritic granite -CRETACEOUS
- 42095.03 443 ho5\*3(1) Quartz monzonite -CRETACEOUS
- 42095.04 444 pho5\*3(1) Porphyritic quartz-monzonite -CRETACEOUS
- 42095.05 445 hop5\*3(1) Quartz monzonitic porphyry -CRETACEOUS
- 42095.06 446 do5\*3(1) Quartz diorite -CRETACEOUS
- 42095.07 447 pdo5\*3(1) Porphyritic quartz diorite -CRETACEOUS
- 42095.08 448 dop5\*3(1) Quartz dioritic porphyry -CRETACEOUS
- 42095.09 449 hp5\*3(1) Monzonitic porphyry -CRETACEOUS
- 42100.01 403 Cep5\*3n Subpseudoleucitic porphyry -CRETACEOUS
- 42100.01 450 g5\*3 Granite -CRETACEOUS
- 42100.02 404 Cx5\*3n Subsyenite -CRETACEOUS
- 42100.02 451 hop5\*3 Quartz monzonitic porphyry -CRETACEOUS
- 42100.02 455 d5\*2 Diorite -CRETACEOUS
- 42100.03 405 Ca5\*3gu Subandesite -CRETACEOUS
- 42100.03 452 ho5\*3 Quartz monzonite -CRETACEOUS
- 42100.03 456 dm5\*2 Diorite-porphyrte -CRETACEOUS
- 42100.04 406 Cj5\*3 Subkimberlite -CRETACEOUS
- 42100.04 453 xp5\*3 Orthophyre -CRETACEOUS
- 42100.04 457 n5\*2 Gabbro -CRETACEOUS
- 42200.01 407 Cj5\*2d Subrhyolite -JURASSIC UNDIFF
- 42200.01 454 pg5\*2 Porphyritic hornblende granite -JURASSIC UNDIFF
- 42200.02 408 Cz5\*2d Subdacte -JURASSIC UNDIFF
- 42200.03 409 Cd5\*2d Subgabbro diorite -JURASSIC UNDIFF.
- 42200.04 410 Cdm5\*2d Subgabbro dioritic porphyrite -JURASSIC UNDIFF.
- 42200.05 411 Ca5\*2d Subandesite -JURASSIC UNDIFF
- 42200.07 413 Cto5\*2d Subquartz trachyte -JURASSIC UNDIFF.
- 42200.08 414 Cta5\*2d Subtrachyandesite -JURASSIC UNDIFF.
- 42200.09 415 Ct5\*2d Subtrachyte -JURASSIC UNDIFF.
- 42200.1 416 Ca5\*2l Subandesite -JURASSIC UNDIFF
- 42200.12 418 Cdm5\*2l Subgabbro dioritic porphyrite -JURASSIC UNDIFF
- 42200.13 419 Cta5\*2l Subtrachyandesite -JURASSIC UNDIFF.
- 42200.14 420 Ct5\*2l Subtrachyte -JURASSIC UNDIFF.
- 42200.15 421 Cj5\*2la Subrhyolite -JURASSIC UNDIFF.
- 49500 458 bm2\*2 Diabase -UNDEFINED
- 49700 459 gm2\*2 Mixed granite -UNDEFINED
- 49600.01 460 ni2\*1 Eclogite -UNDEFINED
- 49600.02 461 S2\*1 Peridotite and Pyroxenite -UNDEFINED
- 90000.01 001 g Granite -UNKNOW
- 90000.02 002 gp Granite porphyry -UNKNOW
- 90000.03 003 r Pegmatite -UNKNOW
- 90000.04 004 Ip Quartz porphyry -UNKNOW
- 90000.05 005 gdp Granodiorite porphyry -UNKNOW
- 90000.06 006 l Aplite -UNKNOW
- 90000.07 007 hg Monzonitic granite -UNKNOW
- 90000.08 008 q Quartz vein -UNKNOW
- 90000.09 009 hop Quartz monzonitic porphyry -UNKNOW
- 90000.1 010 xop Quartz orthophyre vein -UNKNOW
- 90000.11 011 dop Quartz dioritic porphyry -UNKNOW
- 90000.12 012 hp Monzonitic porphyry -UNKNOW
- 90000.13 013 x Syenite -UNKNOW
- 90000.14 014 xp Orthophyre -UNKNOW
- 90000.15 015 dm Diorite-porphyrte -UNKNOW
- 90000.16 016 ip Feldspathic porphyry -UNKNOW
- 90000.17 017 c Lamprophyre -UNKNOW
- 90000.18 018 dc Campbrite -UNKNOW
- 90000.19 019 kc Alkali lamprophyre -UNKNOW
- 90000.2 020 bm Diabase -UNKNOW
- 90000.21 021 esy Nepheline olivine pyroxenite -UNKNOW
- 90000.22 022 wm Picrite-porphyrte -UNKNOW
- 99000 900 Water Undifferentiated

Fig. 44. Map showing mineral occurrences in Jiangsu  
(AMIRA P603 Project)



100 0 100 Kilometers


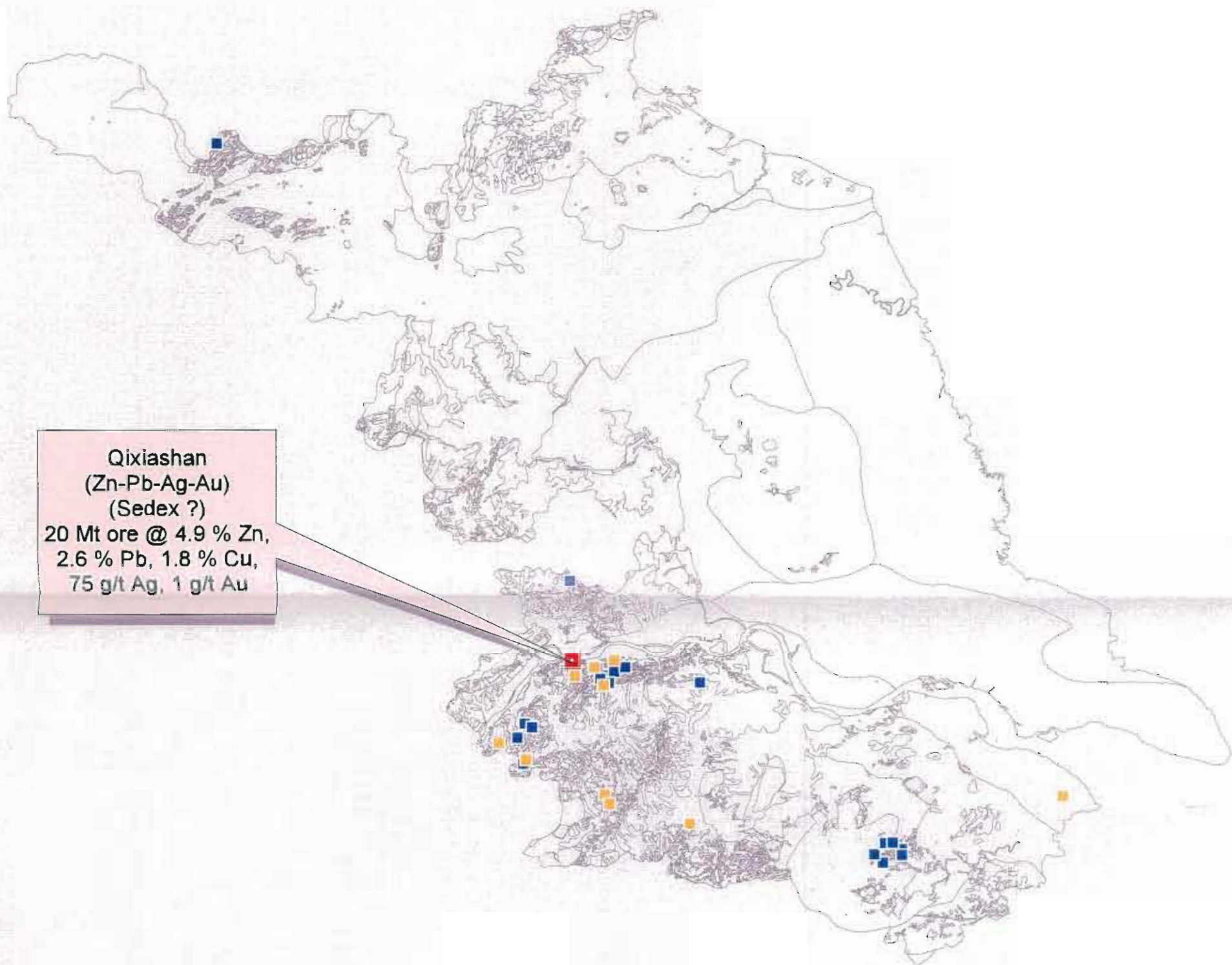


Fig. 45. Map showing lead, zinc, copper and gold deposits in Jiangsu  
(AMIRA P603 Project)




Qixiashan  
(Zn-Pb-Ag-Au)  
(Sedex ?)  
20 Mt ore @ 4.9 % Zn,  
2.6 % Pb, 1.8 % Cu,  
75 g/t Ag, 1 g/t Au

- Qixiashan deposit
- Au-Cu occurrences
- Pb-Zn-Cu-Fe occurrences
- Js\_geol\_ply.shp



Fig. 46. Geology of Fujian Province  
(AMIRA P603 Project)



100 0 100 Kilometers

A scale bar is located at the bottom of the map. It consists of a horizontal line with a central tick mark labeled '0'. To the left of the '0' is a tick mark labeled '100', and to the right is another tick mark labeled '100'. Below the line, the text 'Kilometers' is written.

Geology Legend (Fujian)

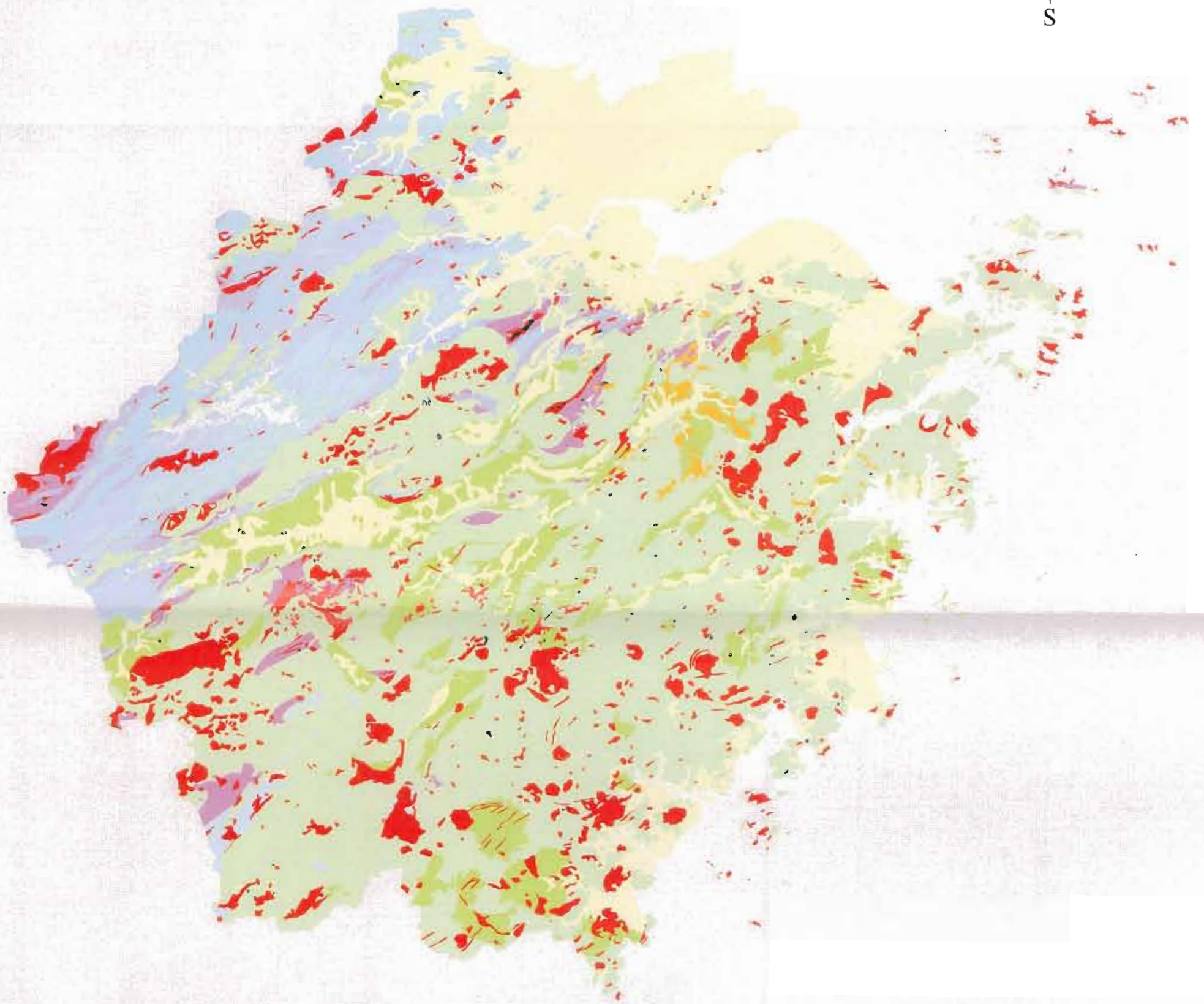
Geology Legend (Fujian)

Table with 2 columns: Geological Unit ID and Description. Includes units like 11110 101 Qh Undifferentiated -HOLOCENE, 11145 102 Qp Undifferentiated -PLEISTOCENE UNDIFF., 11225 103 Nt Folan Gr -NEOGENE UNDIFF., 11225 103 Nt Folan Gr Basalt-NEOGENE UNDIFF., 12110.01 301 K2ch Chishi Gr -UP. CRETACEOUS, 12110.02 302 K2s Shaxian Gr -UP. CRETACEOUS, 12120.01 304 K1sh2 Upper Fm -LW. CRETACEOUS, 12120.01 304 K1sh2 Upper Fm-LW. CRETACEOUS, 12120.01 304 K1sh2 Upper Fm Andesite-LW. CRETACEOUS, 12120.01 304 K1sh2 Upper Fm Dacite-LW. CRETACEOUS, 12120.01 304 K1sh2 Upper Fm-LW. CRETACEOUS, 12120.01 304 K1sh2 Upper Fm Rhyolite-LW. CRETACEOUS, 12120.01 304 K1sh2 Upper Fm Rhyolitic-LW. CRETACEOUS, 12120.01 304 K1sh2 Upper Fm Trachyte-LW. CRETACEOUS, 12120.01 304 K1sh2 Upper Fm Tuff lava-LW. CRETACEOUS, 12120.01 304 K1sh2 Upper Fm Tuff-LW. CRETACEOUS, 12120.01 304 K1sh2 Upper Fm Volcanic agglomerate-LW. CRETACEOUS, 12120.01 304 K1sh2 Upper Fm breccia-LW. CRETACEOUS, 12120.01 304 K1sh2 Upper Fm Volcanic Ignimbrite-LW. CRETACEOUS, 12120.01 304 K1sh2 Upper Fm Volcanic Rhyolite LW. CRETACEOUS, 12120.01 304 K1sh2 Upper Fm Volcanic Tuff lava-LW. CRETACEOUS, 12120.01 304 K1sh2 Upper Fm Volcanic breccia; Tuff-LW. CRETACEOUS, 12120.02 305 K1sh1 Lower Fm-LW. CRETACEOUS, 12120.02 305 K1sh1 Lower Fm Andesite-LW. CRETACEOUS, 12120.02 305 K1sh1 Lower Fm Dacite LW. CRETACEOUS, 12120.02 305 K1sh1 Lower Fm Ignimbrite-LW. CRETACEOUS, 12120.02 305 K1sh1 Lower Fm Migmatite-LW. CRETACEOUS, 12120.02 305 K1sh1 Lower Fm Tuff lava-LW. CRETACEOUS, 12120.02 305 K1sh1 Lower Fm Tuff-LW. CRETACEOUS, 12120.02 305 K1sh1 Lower Fm Volcanic Ignimbrite-LW. CRETACEOUS, 12120.02 305 K1sh1 Lower Fm Volcanic breccia; Tuff lava-LW. CRETACEOUS, 12120.02 305 K1sh1 Lower Fm Volcanic breccia; Tuff-LW. CRETACEOUS, 12120.03 303 K1h Hokou Fm -LW. CRETACEOUS, 12210.01 306 J3b Bantou Fm -UP. JURASSIC, 12210.01 306 J3b Bantou Fm Dacite (dacitic)-UP. JURASSIC, 12210.01 306 J3b Bantou Fm Ignimbrite-UP. JURASSIC, 12210.01 306 J3b Bantou Fm Migmatite (partial)-UP. JURASSIC, 12210.01 306 J3b Bantou Fm Rhyolite (rhyolitic)-UP. JURASSIC, 12210.01 306 J3b Bantou Fm Tuff lava-UP. JURASSIC, 12210.01 306 J3b Bantou Fm Tuff-UP. JURASSIC, 12210.01 306 J3b Bantou Fm Volcanic breccia; Tuff lava-UP. JURASSIC, 12210.02 307 J3n'd Bantou Fm 4th Mm -UP. JURASSIC, 12210.02 307 J3n'd Bantou Fm 4th Mm Ignimbrite-UP. JURASSIC, 12210.02 307 J3n'd Bantou Fm 4th Mm Rhyolite-UP. JURASSIC, 12210.02 307 J3n'd Bantou Fm 4th Mm Tuff lava-UP. JURASSIC, 12210.02 307 J3n'd Bantou Fm 4th Mm Tuff-UP. JURASSIC, 12210.02 307 J3n'd Bantou Fm 4th Mm Volcanic breccia-UP. JURASSIC, 12210.02 307 J3n'd Bantou Fm 4th Mm Volcanic breccia; Rhyolite-UP. JURASSIC, 12210.02 307 J3n'd Bantou Fm 4th Mm Volcanic breccia; Tuff lava-UP. JURASSIC, 12210.02 307 J3n'd Bantou Fm 4th Mm Volcanic breccia; Tuff-UP. JURASSIC, 12210.03 308 J3n'c Bantou Fm 3rd Mm -UP. JURASSIC, 12210.03 308 J3n'c Bantou Fm 3rd Mm Acid lava-UP. JURASSIC, 12210.03 308 J3n'c Bantou Fm 3rd Mm Andesite (andesite)-UP. JURASSIC, 12210.03 308 J3n'c Bantou Fm 3rd Mm Dacite (dacitic)-UP. JURASSIC, 12210.03 308 J3n'c Bantou Fm 3rd Mm Ignimbrite-UP. JURASSIC, 12210.03 308 J3n'c Bantou Fm 3rd Mm Intermediate-acidic lava-UP. JURASSIC, 12210.03 308 J3n'c Bantou Fm 3rd Mm Migmatite (partial)-UP. JURASSIC, 12210.03 308 J3n'c Bantou Fm 3rd Mm Rhyolite (rhyolitic)-UP. JURASSIC, 12210.03 308 J3n'c Bantou Fm 3rd Mm Trachyte-UP. JURASSIC, 12210.03 308 J3n'c Bantou Fm 3rd Mm Tuff lava-UP. JURASSIC, 12210.03 308 J3n'c Bantou Fm 3rd Mm Tuff-UP. JURASSIC, 12210.03 308 J3n'c Bantou Fm 3rd Mm Volcanic agglomerate; Tuff lava-UP. JURASSIC, 12210.03 308 J3n'c Bantou Fm 3rd Mm Volcanic breccia-UP. JURASSIC, 12210.03 308 J3n'c Bantou Fm 3rd Mm Volcanic breccia; Dacite-UP. JURASSIC, 12210.03 308 J3n'c Bantou Fm 3rd Mm Volcanic breccia; Ignimbrite-UP. JURASSIC, 12210.04 309 J3n'b Bantou Fm 2nd Mm -UP. JURASSIC, 12210.04 309 J3n'b Bantou Fm 2nd Mm Acid granular lava-UP. JURASSIC, 12210.04 309 J3n'b Bantou Fm 2nd Mm Andesite-UP. JURASSIC, 12210.04 309 J3n'b Bantou Fm 2nd Mm Dacite-UP. JURASSIC, 12210.04 309 J3n'b Bantou Fm 2nd Mm Ignimbrite-UP. JURASSIC, 12210.04 309 J3n'b Bantou Fm 2nd Mm Migmatite-UP. JURASSIC, 12210.04 309 J3n'b Bantou Fm 2nd Mm Rhyolite-UP. JURASSIC, 12210.04 309 J3n'b Bantou Fm 2nd Mm Trachyte-UP. JURASSIC, 12210.04 309 J3n'b Bantou Fm 2nd Mm Tuff lava-UP. JURASSIC, 12210.04 309 J3n'b Bantou Fm 2nd Mm Tuff-UP. JURASSIC, 12210.04 309 J3n'b Bantou Fm 2nd Mm Volcanic agglomerate-UP. JURASSIC, 12210.04 309 J3n'b Bantou Fm 2nd Mm Volcanic agglomerate; Ignimbrite-UP. JURASSIC, 12210.04 309 J3n'b Bantou Fm 2nd Mm Volcanic agglomerate; Tuff lava-UP. JURASSIC, 12210.04 309 J3n'b Bantou Fm 2nd Mm Volcanic agglomerate; Tuff-UP. JURASSIC, 12210.04 309 J3n'b Bantou Fm 2nd Mm Volcanic breccia-UP. JURASSIC, 12210.04 309 J3n'b Bantou Fm 2nd Mm Volcanic breccia; Ignimbrite-UP. JURASSIC, 12210.04 309 J3n'b Bantou Fm 2nd Mm Volcanic breccia; Rhyolite-UP. JURASSIC, 12210.04 309 J3n'b Bantou Fm 2nd Mm Volcanic breccia; Tuff lava-UP. JURASSIC, 12210.04 309 J3n'b Bantou Fm 2nd Mm Volcanic breccia; Tuff-UP. JURASSIC, 12210.05 310 J3n'a Bantou Fm 1st Mm -UP. JURASSIC, 12210.05 310 J3n'a Bantou Fm 1st Mm Andesite-UP. JURASSIC, 12210.05 310 J3n'a Bantou Fm 1st Mm Dacite-UP. JURASSIC

Table with 2 columns: Geological Unit ID and Description. Includes units like 12210.05 310 J3n'a Bantou Fm 1st Mm Ignimbrite-UP. JURASSIC, 12210.05 310 J3n'a Bantou Fm 1st Mm Rhyolite (rhyolitic)-UP. JURASSIC, 12210.05 310 J3n'a Bantou Fm 1st Mm Tuff lava-UP. JURASSIC, 12210.05 310 J3n'a Bantou Fm 1st Mm Tuff-UP. JURASSIC, 12210.05 310 J3n'a Bantou Fm 1st Mm Volcanic breccia; Ignimbrite-UP. JURASSIC, 12210.05 310 J3n'a Bantou Fm 1st Mm Volcanic breccia-UP. JURASSIC, 12210.05 310 J3n'a Bantou Fm 1st Mm Volcanic breccia; Tuff-UP. JURASSIC, 12210.06 311 J3c Changlin Fm -UP. JURASSIC, 12210.06 311 J3c Changlin Fm Rhyolite-UP. JURASSIC, 12220 312 J2z Zhangping Fm -M. JURASSIC, 12230 313 J1i Lishan Fm -LW. JURASSIC, 12230 313 J1i Lishan Fm Andesite (andesitic)-LW. JURASSIC, 12240 314 T3-J Undifferentiated -JURASSIC UNDIFF, 12240 314 T3-J Undifferentiated Migmatite (partial)-JURASSIC UNDIFF, 12240 314 T3-J Undifferentiated Migmatite-JURASSIC UNDIFF, 12310 02 315 T3j Jiaokeng Fm -UP. TRIASSIC, 12310.03 316 T3w Wenbinshan Fm -UP. TRIASSIC, 12310.04 317 T3d Dakeng Fm -UP. TRIASSIC, 12320 318 T2a Anren Fm -M. TRIASSIC, 12330.01 319 T1xw Xiwei Fm -LW. TRIASSIC, 12330.02 320 T1x Xikou Fm -LW. TRIASSIC, 13120.01 501 P2c Changxing Fm -M. PERMIAN, 13120.02 502 P2d Dalong Fm -M. PERMIAN, 13120.03 503 P2cp Cuiyingshan Fm -M. PERMIAN, 13130.01 504 P1t Tongzhiyan Fm -LW. PERMIAN, 13130.02 505 P1w Wenbichan Fm -LW. PERMIAN, 13130.03 506 P1q Qixia Fm -LW. PERMIAN, 13130.04 507 C3+P1q Chuanshan and Qixia Fm -LW. PERMIAN, 13210.02 508 C3c Chuanshan Fm -UP. CARBONIFEROUS, 13220 509 C2h Huanglong Fm -M. CARBONIFEROUS, 13230.01 510 C1i Lindi Fm -LW. CARBONIFEROUS, 13230.02 511 C1-2 Undifferentiated -LW. CARBONIFEROUS, 13310.01 512 D3tz Taozikeng Fm -UP. DEVONIAN, 13310.01 512 D3tz Taozikeng Fm Migmatitic granite-UP. DEVONIAN, 13310.02 513 D3t Tianwadong Fm -UP. DEVONIAN, 13510.01 514 O2-3f'a Upper Mm -UP. ORDOVICIAN, 13510.02 515 O2-3f'a Lower Mm -UP. ORDOVICIAN, 13530 516 O1w Weifang Gr -LW. ORDOVICIAN, 13610 517 Ca3dn Dongkengkou Gr -UP. CAMBRIAN, 13620.01 518 Ca1-2h'a Upper Mm -M. CAMBRIAN, 13620.02 519 Ca1-2h'a Lower Mm -M. CAMBRIAN, 13800 701 Z2-Pz1 Undifferentiated -LW. PALAEOZOIC UNDIFF, 21120.02 705 Z2h Huzangfian Fm -M. SINIAN, 21120.03 706 Z2n Nanyan Fm -M. SINIAN, 21120.04 704 Z2 Undifferentiated -M. SINIAN, 21120.04 704 Z2 Undifferentiated Migmatite (partial)-M. SINIAN, 21120.04 704 Z2 Undifferentiated Migmatite-M. SINIAN, 21130.01 702 Z1i Longbei Fm -LW. SINIAN, 21130.02 703 Z1d Dikou Fm -LW. SINIAN, 21130.02 703 Z1d Dikou Fm Migmatite-LW. SINIAN, 21130.03 707 Z1dn Ding wuling Fm -LW. SINIAN, 21130.03 707 Z1dn Ding wuling Fm Migmatite (partial)-LW. SINIAN, 21130.03 707 Z1dn Ding wuling Fm Migmatite-LW. SINIAN, 21130.04 709 Z1z'a Upper Mm -LW. SINIAN, 21130.04 709 Z1z'a Upper Mm Migmatite-LW. SINIAN, 21130.05 710 Z1z'b Middle Mm -LW. SINIAN, 21130.05 710 Z1z'b Middle Mm Migmatite (partial)-LW. SINIAN, 21130.05 710 Z1z'b Middle Mm Migmatite-LW. SINIAN, 21130.06 711 Z1z'a Lower Mm -LW. SINIAN, 21130.06 711 Z1z'a Lower Mm Migmatite (partial)-LW. SINIAN, 21130.06 711 Z1z'a Lower Mm Migmatite-LW. SINIAN, 21130.07 708 Z1w Wundun Fm -LW. SINIAN, 21130.07 708 Z1w Wundun Fm Migmatite (partial)-LW. SINIAN, 21130.07 708 Z1w Wundun Fm Migmatite-LW. SINIAN, 21220.01 712 P3my'd 4th Mm -UP. PROTEROZOIC, 21220.01 712 P3my'd 4th Mm Migmatite (partial)-UP. PROTEROZOIC, 21220.01 712 P3my'd 4th Mm Migmatite-UP. PROTEROZOIC, 21220.02 713 P3my'c 3rd Mm -UP. PROTEROZOIC, 21220.02 713 P3my'c 3rd Mm Migmatite (partial)-UP. PROTEROZOIC, 21220.02 713 P3my'c 3rd Mm Migmatite-UP. PROTEROZOIC, 21220.03 714 P3my'b 2nd Mm -UP. PROTEROZOIC, 21220.03 714 P3my'b 2nd Mm Migmatite (partial)-UP. PROTEROZOIC, 21220.03 714 P3my'b 2nd Mm Migmatite-UP. PROTEROZOIC, 21220.04 715 P3my'a 1st Mm -UP. PROTEROZOIC, 21220.04 715 P3my'a 1st Mm Migmatite-UP. PROTEROZOIC, 41300.01 201 n6 Gabbro -TERTIARY UNDIFF, 41300.02 202 nm6 Gabbro porphyrite -TERTIARY UNDIFF, 41300.03 203 nb6 Gabbro diabase -TERTIARY UNDIFF, 41300.04 204 b6 Diabase -TERTIARY UNDIFF, 41300.05 205 bm6 Diabase porphyrite -TERTIARY UNDIFF, 42100.01 401 gp5'3(2) Granite porphyry -CRETACEOUS, 42100.01 441 IK1 Rhyolite -CRETACEOUS, 42100.02 402 ep5'3(1)d Syenite porphyry -CRETACEOUS, 42100.03 403 e5'3(1)d Syenite -CRETACEOUS, 42100.03 443 epK1 Syenite porphyry -CRETACEOUS, 42100.04 404 eop5'3(1)d Quartz syenite porphyry -CRETACEOUS, 42100.04 444 eopK1 Quartz syenite porphyry -CRETACEOUS, 42100.04 444 eopK1 Quartz syenite porphyry Ignimbrite-CRETACEOUS, 42100.04 444 eopK1 Quartz syenite porphyry-CRETACEOUS

Table with 2 columns: Geological Unit ID and Description. Includes units like 42100.05 405 lp5'3(1)d Quartz porphyry -CRETACEOUS, 42100.05 445 eppK1 Potash granite-porphyry -CRETACEOUS, 42100.06 406 gp5'3(1)d Granite porphyry -CRETACEOUS, 42100.06 406 gp5'3(1)d Granite porphyry Granite-CRETACEOUS, 42100.06 446 gpK1 Granite porphyry -CRETACEOUS, 42100.07 407 epp5'3(1)d Potash granoporphyry -CRETACEOUS, 42100.07 447 hopK1 Quartz monzonitic porphyry -CRETACEOUS, 42100.08 408 eg5'3(1)d Potash granite fine-grained -CRETACEOUS, 42100.09 409 g5'3(1)d Granite fine-grained -CRETACEOUS, 42100.09 448 domK1 Quartz diorite porphyrite -CRETACEOUS, 42100.1 410 eg5'3(1)c Mirolitic potash granite -CRETACEOUS, 42100.1 410 eg5'3(1)c Mirolitic potash granite Granite-CRETACEOUS, 42100.1 410 eg5'3(1)c Mirolitic potash monzogranite-CRETACEOUS, 42100.1 410 eg5'3(1)c Mirolitic potash granite Potash granite-CRETACEOUS, 42100.1 450 amK1 Andesitic porphyrite -CRETACEOUS, 42100.11 411 g5'3(1)c Mirolitic granite -CRETACEOUS, 42100.11 411 g5'3(1)c Mirolitic granite Granite-CRETACEOUS, 42100.11 411 g5'3(1)c Mirolitic granite Monzonitic granite-CRETACEOUS, 42100.12 412 g5'3(1)b Granite -CRETACEOUS, 42100.12 412 g5'3(1)b Granite Monzonitic granite-CRETACEOUS, 42100.13 413 hg5'3(1)b Monzonitic granite -CRETACEOUS, 42100.13 413 hg5'3(1)b Monzonitic granite Granite-CRETACEOUS, 42100.14 414 ho5'3(1)a Quartz monzonite -CRETACEOUS, 42100.14 414 ho5'3(1)a Quartz monzonite Quartz diorite-CRETACEOUS, 42100.15 415 gd5'3(1)a Granodiorite -CRETACEOUS, 42100.15 415 gd5'3(1)a Granodiorite Granite-CRETACEOUS, 42100.15 415 gd5'3(1)a Granodiorite Pyroxene diorite-CRETACEOUS, 42100.16 416 do5'3(1)a Quartz diorite -CRETACEOUS, 42100.17 417 d5'3(1)a Diorite -CRETACEOUS, 42100.18 418 nd5'3(1)a Pyroxene diorite -CRETACEOUS, 42100.19 419 n5'3(1)a Gabbro -CRETACEOUS, 42100.2 420 e5'3(1)a Enstatite-peridotite -CRETACEOUS, 42200.01 421 e5'2(3)d Syenite -JURASSIC UNDIFF, 42200.01 451 amJ3 Andesitic porphyrite -JURASSIC UNDIFF, 42200.02 422 eo5'2(3)d Quartz syenite -JURASSIC UNDIFF, 42200.02 452 tamJ3 Trachyandesitic porphyrite -JURASSIC UNDIFF, 42200.03 423 gp5'2(3)d Granite porphyry -JURASSIC UNDIFF, 42200.03 453 UJ3 Rhyolite -JURASSIC UNDIFF, 42200.04 424 g5'2(3)d Granite fine-grained -JURASSIC UNDIFF, 42200.04 454 lpJ3 Rhyolitic porphyry -JURASSIC UNDIFF, 42200.05 425 g5'2(3)c Biotite granite -JURASSIC UNDIFF, 42200.05 425 g5'2(3)c Biotite granite Granite-JURASSIC UNDIFF, 42200.05 425 g5'2(3)c Biotite granite Monzonitic granite-JURASSIC UNDIFF, 42200.05 455 epJ3 Syenite porphyry -JURASSIC UNDIFF, 42200.06 426 ho5'2(3)b Quartz monzonite -JURASSIC UNDIFF, 42200.06 426 ho5'2(3)b Quartz monzonite Quartz diorite-JURASSIC UNDIFF, 42200.06 456 gepJ3 Granosyenite porphyry -JURASSIC UNDIFF, 42200.07 427 gd5'2(3)b Granodiorite -JURASSIC UNDIFF, 42200.07 427 gd5'2(3)b Granodiorite Granite-JURASSIC UNDIFF, 42200.07 427 gd5'2(3)b Granodiorite Monzonitic granite-JURASSIC UNDIFF, 42200.07 427 gd5'2(3)b Granodiorite Quartz diorite-JURASSIC UNDIFF, 42200.07 427 gd5'2(3)b Granodiorite Trachyte (trachytic)-JURASSIC UNDIFF, 42200.07 457 gpJ3 Granite porphyry -JURASSIC UNDIFF, 42200.08 428 do5'2(3)b Quartz diorite -JURASSIC UNDIFF, 42200.08 458 hgpJ3 Monzogranoporphyry -JURASSIC UNDIFF, 42200.08 429 d5'2(3)b Diorite -JURASSIC UNDIFF, 42200.08 459 hopJ3 Quartz monzo-porphyry -JURASSIC UNDIFF, 42200.1 430 nd5'2(3)b Pyroxene diorite -JURASSIC UNDIFF, 42200.1 460 gdpJ3 Granodiorite porphyry -JURASSIC UNDIFF, 42200.11 431 hg5'2(3)a Cataclastic monzonitic granite -JURASSIC UNDIFF, 42200.11 431 hg5'2(3)a Cataclastic monzonitic Granite-JURASSIC UNDIFF, 42200.11 431 hg5'2(3)a Cataclastic monzonitic Granodiorite-JURASSIC UNDIFF, 42200.11 431 hg5'2(3)a Cataclastic monzonitic granite-JURASSIC UNDIFF, 42200.11 461 domJ3 Quartz diorite porphyrite -JURASSIC UNDIFF, 42200.12 432 gm5'2(3) Migmatitic granite -JURASSIC UNDIFF, 42200.12 462 dmJ3 Diorite-porphyrite -JURASSIC UNDIFF, 42200.13 433 hgm5'2(3) Migmatitic monzonitic granite -JURASSIC UNDIFF, 42200.13 433 hgm5'2(3) Migmatitic monzonitic granite-JURASSIC UNDIFF, 42200.14 434 gdm5'2(3) Migmatitic granodiorite -JURASSIC UNDIFF, 42200.15 435 e5'2(2) Syenite -JURASSIC UNDIFF, 42200.16 436 g5'2(2) Porphyroid biotite granite -JURASSIC UNDIFF, 42200.18 436 g5'2(2) Porphyroid biotite granite Granite-JURASSIC UNDIFF, 43400.01 437 hg4-5\*1 Gneissic biotite monzonitic granite -TRIASSIC UNDIFF, 43400.01 437 hg4-5\*1 Gneissic biotite granite-TRIASSIC UNDIFF, 43400.02 438 gd4-5\*1 Gneissic granodiorite Granite-TRIASSIC UNDIFF, 43400.03 439 do4-5\*1 Gneissic quartz diorite -TRIASSIC UNDIFF, 43400.03 439 do4-5\*1 Gneissic quartz diorite-TRIASSIC UNDIFF, 43400.04 440 n4-5\*1 Gabbro -TRIASSIC UNDIFF, 45400.01 601 hg3 Gneissic biotite monzonitic granite -E. PALAEOZOIC UNDIFF, 45400.01 601 hg3 Gneissic biotite monzonitic granite-E. PALAEOZOIC UNDIFF, 45400.02 602 gm3 Migmatitic granite two mica granite -E. PALAEOZOIC UNDIFF, 45400.02 602 gm3 Migmatitic granite two mica granite-E. PALAEOZOIC UNDIFF, 45400.02 602 gm3 Migmatitic granite two mica granite-E. PALAEOZOIC UNDIFF, 45400.03 603 n3 Gneissic peridotite -E. PALAEOZOIC UNDIFF, 90000 604 r Pegmatitic vein (group) -UNKNOWN, 90000 600 Water Undifferentiated

Fig. 47. Geology of Zhejiang Province  
(AMIRA P603 Project)



100 0 100 Kilometers

A horizontal scale bar with a central zero point and markings for 100 kilometers on both sides. The bar is divided into segments, with the 100 km segments being longer than the intermediate segments.

Geology Legend (Zhejiang)

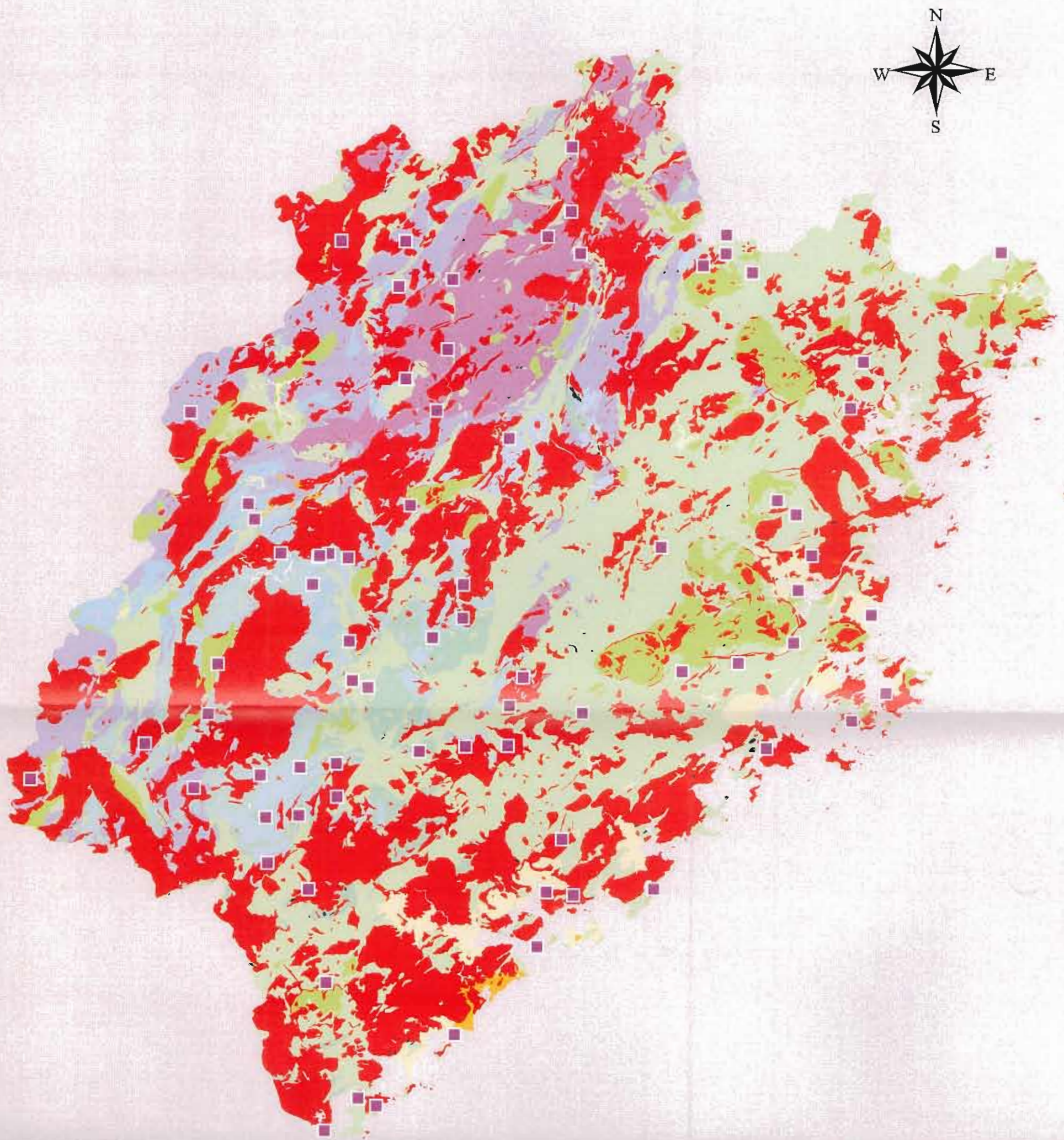
Geology Legend (Zhejiang)

Table of geological units with codes and descriptions, including Holocene, Pleistocene, Pliocene, and various geological periods like Permian, Carboniferous, and Triassic.

Table of geological units with codes and descriptions, including Permian, Carboniferous, Devonian, Silurian, Ordovician, Cambrian, and Sinian periods.

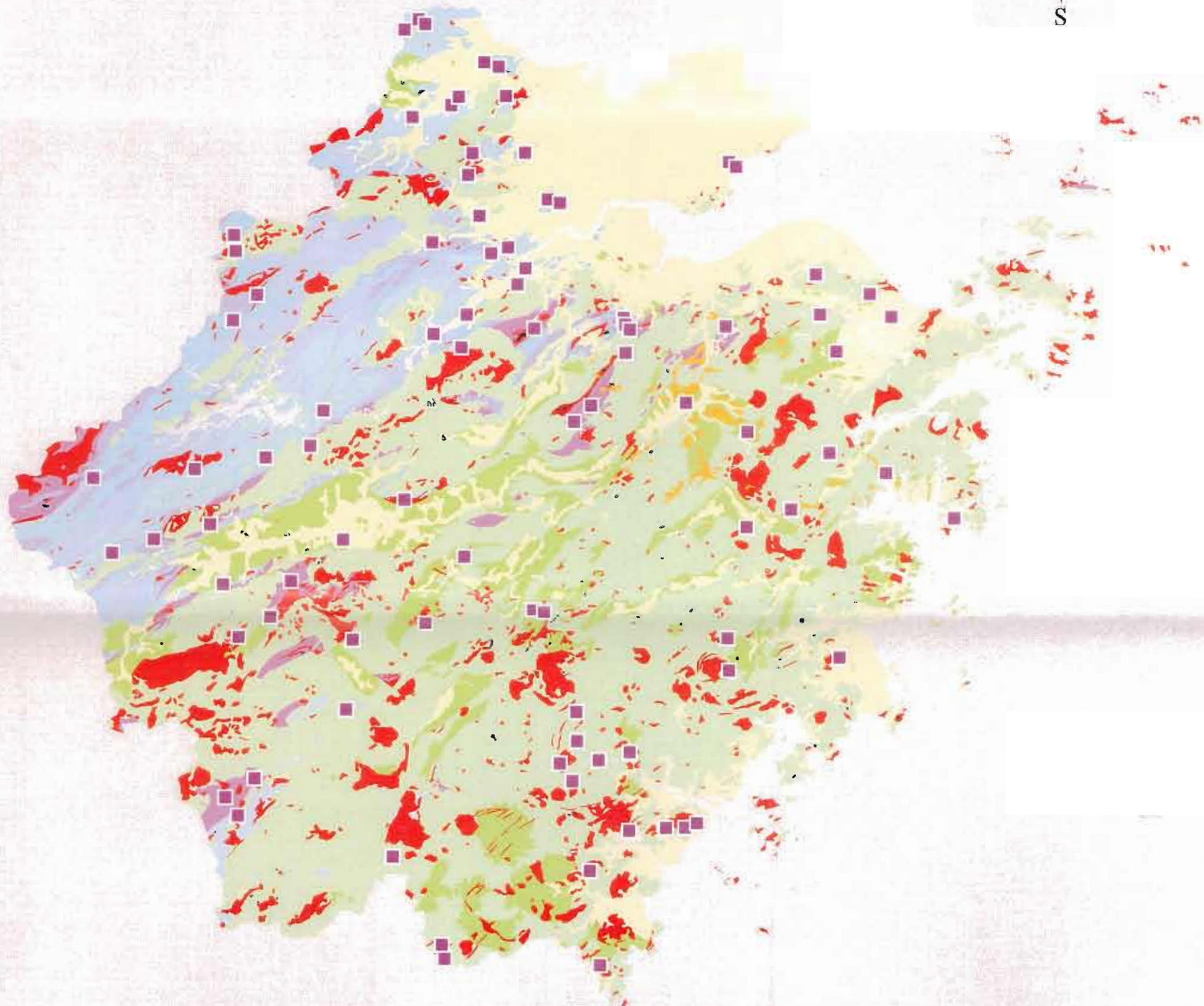

Table of geological units with codes and descriptions, including Cretaceous, Jurassic, and other geological periods.

Fig. 48. Map showing mineral occurrences in Fujian  
(AMIRA P603 Project)



100 0 100 Kilometers

Fig. 49. Map showing mineral occurrences in Zhejiang  
(AMIRA P603 Project)



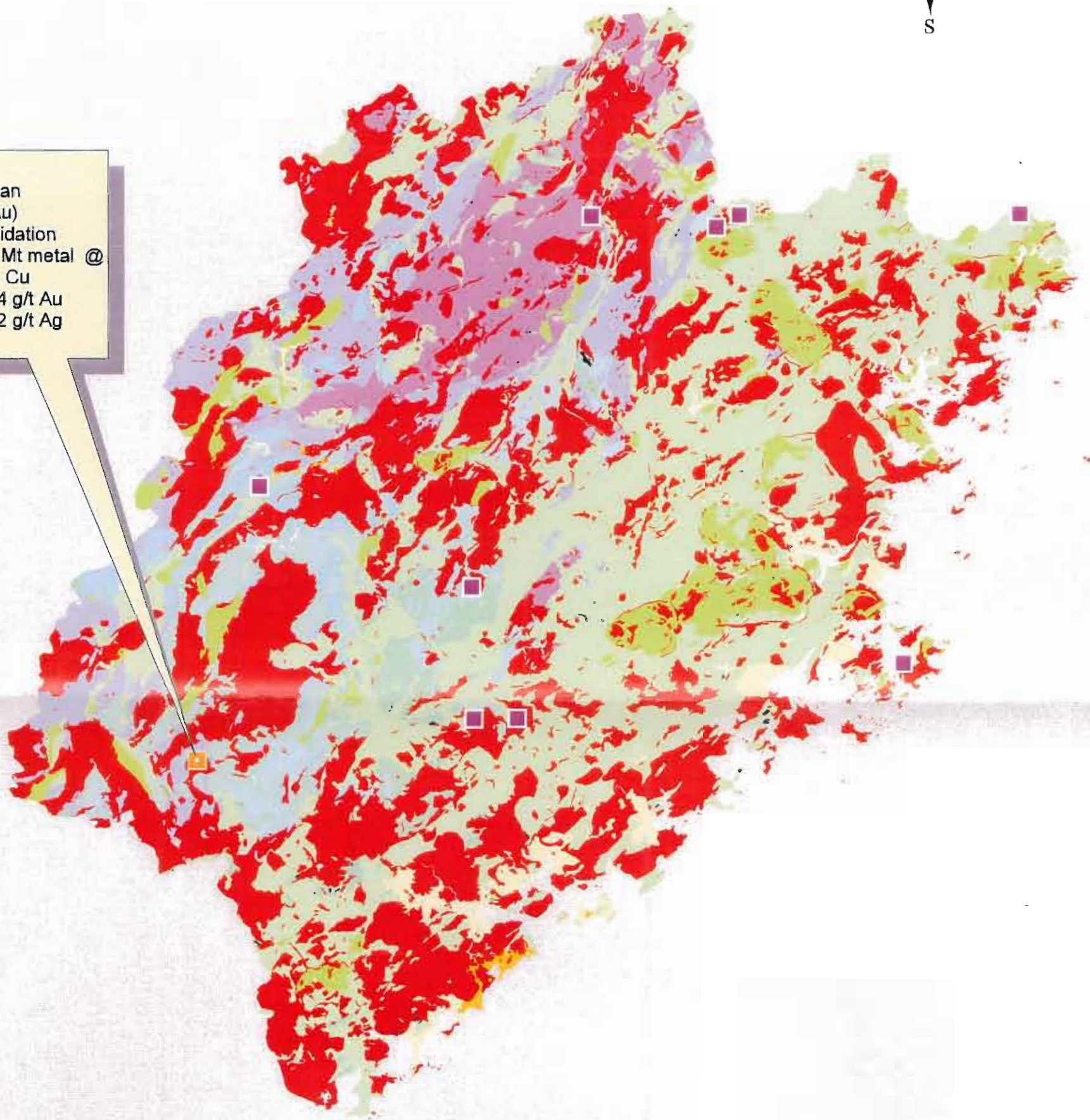
100 0 100 Kilometers

A horizontal scale bar with three segments. The first segment is labeled '100', the second '0', and the third '100 Kilometers'. The bar is black with white markings.

Fig. 50. Map showing lead, zinc, copper, gold and silver occurrences in Fujian (AMIRA P603 Project)




Zijinshan  
(Cu Au)  
High sulphidation  
100 Mt ore (1.6 Mt metal) @  
1.09 % Cu  
15 t @ 0.14 g/t Au  
619 t @ 6.2 g/t Ag



100 0 100 Kilometers

Fig. 51. Map showing lead, zinc, copper, gold and silver occurrences in Zhejiang (AMIRA P603 Project)



Zhilingtou  
(Au Ag)  
Epithermal/Mesothermal  
2 Mt ore @ 12 g/t Au,  
306 g/t Ag

Huangshan  
(Au)  
Mesothermal  
3.3 t @ 9 g/t Au

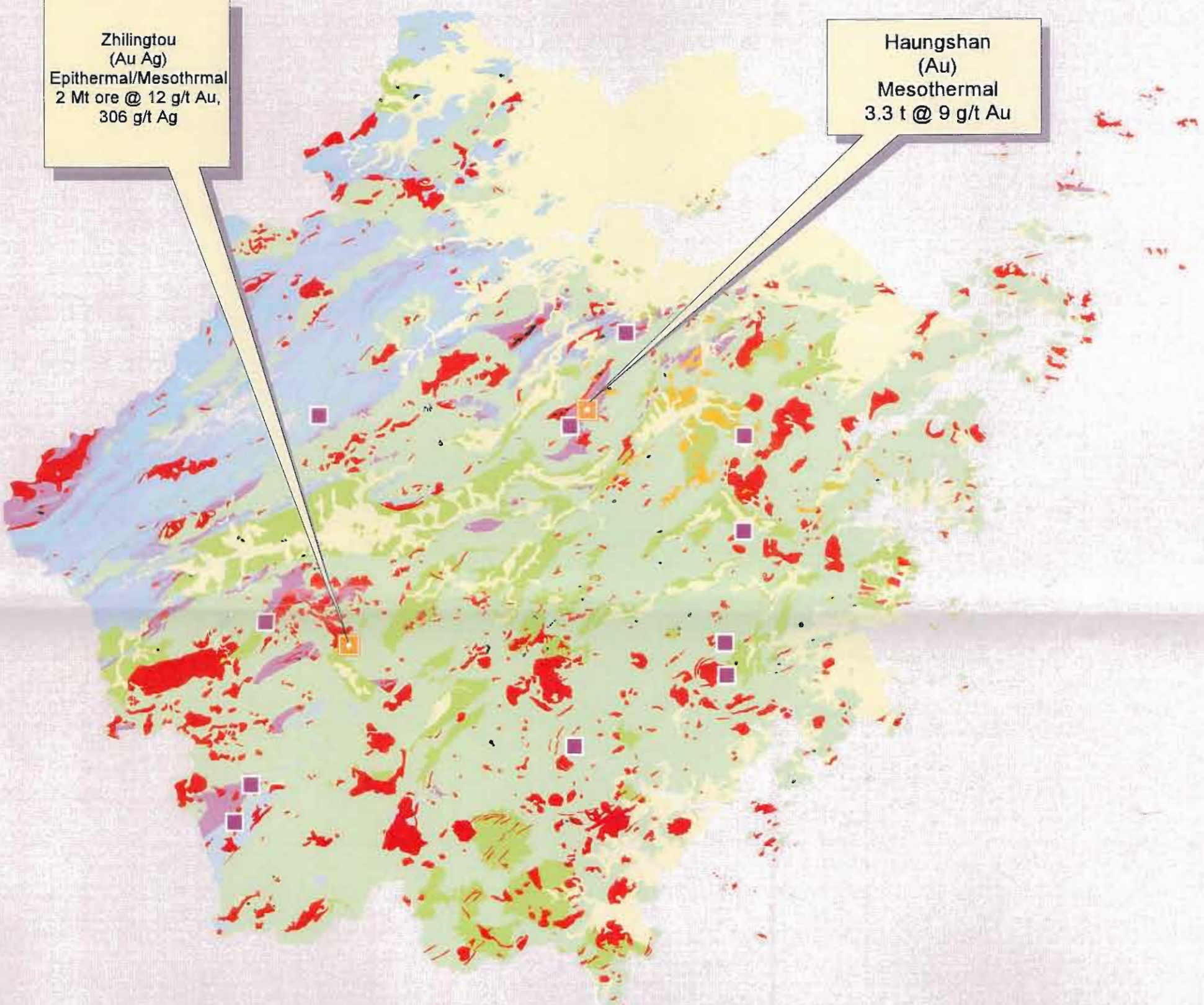




Fig. 52. Geology of Shandong Province  
(AMIRA P603 Project)



100 0 100 Kilometers

A horizontal scale bar with three segments. The left segment is labeled '100', the middle segment is labeled '0', and the right segment is labeled '100 Kilometers'. The bar is black with white markings.

# Geology Legend (Shandong)

## Geology Legend (Shandong)

11110.02 102 Q4 <sup>al</sup> Undifferentiated -HOLOCENE	13530.02 511 O1d+b Donghuangshan Fm.-LW. ORDOVICIAN	42100.16 416 hop5 <sup>3</sup> Quartz-monzonite porphyry -CRETACEOUS
11110.03 103 Q4 <sup>pl</sup> Undifferentiated -HOLOCENE	13530.04 513 O1z Zhifangzhuang Fm. -LW. ORDOVICIAN	42100.17 417 hg5 <sup>3</sup> (1) Monzogranite -CRETACEOUS
11110.04 104 Q4 <sup>m</sup> Undifferentiated -HOLOCENE	13540.01 515 O Undifferentiated -ORDOVICIAN UNDF.	42100.17 417 hg5 <sup>3</sup> (1) Monzogranite Granodiorite -CRETACEOUS
11110.08 108 Q3+4 <sup>al</sup> Undifferentiated -HOLOCENE	13540.02 516 Ca+O Undifferentiated -ORDOVICIAN UNDF.	42100.18 418 hg5 <sup>3</sup> (2) Monzogranite -CRETACEOUS
11110.08 108 Q3+4 <sup>m</sup> Undifferentiated -HOLOCENE	13610.01 518 Ca3 Undifferentiated -UP. CAMBRIAN	42100.19 419 hgp5 <sup>3</sup> Adamellite porphyry -CRETACEOUS
11110.11 111 Q3-4 <sup>al</sup> Undifferentiated -HOLOCENE	13610.02 519 Ca2+3 Undifferentiated -UP. CAMBRIAN	42100.2 420 lpg5 <sup>3</sup> Rhyolitic granite porphyry -CRETACEOUS
11110.12 112 Q3-4 <sup>m</sup> Undifferentiated -HOLOCENE	13620.02 520 Ca2 Undifferentiated -M. CAMBRIAN	42100.21 421 d5 <sup>3</sup> (1) Diorite -CRETACEOUS
11120.08 114 Q3 <sup>al</sup> Undifferentiated -UP. PLEISTOCENE	13620.03 521 Ca1+2 Undifferentiated -M. CAMBRIAN	42100.22 422 nd5 <sup>3</sup> Pyroxene diorite -CRETACEOUS
11120.09 115 Q3 <sup>pl</sup> Undifferentiated -UP. PLEISTOCENE	13630.02 522 Ca1 Undifferentiated -LW. CAMBRIAN	42100.23 423 nd5 <sup>3</sup> (1) Pyroxene diorite -CRETACEOUS
11120.1 116 Q3 <sup>di</sup> Undifferentiated -UP. PLEISTOCENE	13640.03 523 Ca Undifferentiated -CAMBRIAN UNDF.	42100.24 424 nd5 <sup>3</sup> (2) Pyroxene diorite -CRETACEOUS
11130.02 116 Q2 <sup>al</sup> Undifferentiated -M. PLEISTOCENE	21220.01 701 P13x Xiangkuang Fm. -UP. PROTEROZOIC	42100.25 425 dm5 <sup>3</sup> Diorite-porphyrte -CRETACEOUS
11130.04 120 Q2 <sup>di</sup> Undifferentiated -M. PLEISTOCENE	21220.02 702 P13n Nanzhuang Fm. -UP. PROTEROZOIC	42100.26 426 dm5 <sup>3</sup> (1) Diorite-porphyrte -CRETACEOUS
11130.06 122 Q1+2 <sup>al</sup> Undifferentiated -M. PLEISTOCENE	21220.03 703 P13f Fuzikuang Fm -UP. PROTEROZOIC	42100.27 427 dm5 <sup>3</sup> (2) Diorite-porphyrte -CRETACEOUS
11150.01 123 Q Undifferentiated -QUATERNARY UNDF	21220.04 704 P13b Baoshankou Fm. -UP. PROTEROZOIC	42100.28 428 np5 <sup>3</sup> Felsite -CRETACEOUS
11150.02 124 Q <sup>ald</sup> Undifferentiated -QUATERNARY UNDF.	21220.05 705 P13H+e Fulaishan Fm-UP. PROTEROZOIC	42100.29 429 dop5 <sup>3</sup> Quartz-diorite porphyry -CRETACEOUS
11150.03 125 N-Qb Undifferentiated -QUATERNARY UNDF.	21220.06 706 P13II Fulaishan Fm. -UP PROTEROZOIC	42100.3 430 dop5 <sup>3</sup> (1) Quartz-diorite porphyry -CRETACEOUS
11150.03 125 N-Qb Undifferentiated Basic volcanics-QUATERNARY UNDF.	21220.07 707 P13t-Tongjizhuang Fm-UP. PROTEROZOIC	42100.31 431 am5 <sup>3</sup> Andesite porphyrite -CRETACEOUS
11210.01 126 N2y Raoshan Fm. -PLIOCENE	21220.08 708 P13t+II Tongjizhuang Fm.-UP. PROTEROZOIC	42100.32 432 xd5 <sup>3</sup> (1) Syenodiorite -CRETACEOUS
11220.01 127 N1s Shanwang Fm. -MIOCENE	21220.09 709 P13t Tongjizhuang Fm-UP. PROTEROZOIC	42100.33 433 xd5 <sup>3</sup> Quartz-syenodiorite -CRETACEOUS
11220.02 128 N1n Niushan Fm. -MIOCENE	21220.1 710 P13e+I Erqingshan Fm-UP. PROTEROZOIC	42100.35 435 n5 <sup>3</sup> (1) Gabbro -CRETACEOUS
11220.02 128 N1n Niushan Fm. Basic volcanics-MIOCENE	21220.11 711 P13e Erqingshan Fm. -UP. PROTEROZOIC	42100.36 436 nm5 <sup>3</sup> Gabbro porphyrite -CRETACEOUS
11225 129 N Undifferentiated -NEOGENE UNDF.	21220.13 713 P13h+e Heishanguang Fm-UP. PROTEROZOIC	42100.37 437 nm5 <sup>3</sup> (1) Gabbro porphyrite -CRETACEOUS
11230.01 130 E2-3g <sup>3</sup> Quanzhuang Fm. 3rd Mm. -OLIGOCENE	21220.14 714 P13m Tumen Gr. -UP. PROTEROZOIC	42100.38 438 x5 <sup>3</sup> Syenite -CRETACEOUS
11230.02 131 E2-3g <sup>2</sup> Quanzhuang Fm. 2nd Mm. -OLIGOCENE	23000.01 715 P11z Zhiyu Fm. -LW. PROTEROZOIC UNDF.	42100.38 438 x5 <sup>3</sup> (1) Syenite -CRETACEOUS
11230.03 132 E2-3g <sup>1+2</sup> Quanzhuang Fm 1st & 2nd Mm. -OLIGOCENE	23000.02 716 P11g Gangyu Fm. -LW. PROTEROZOIC UNDF.	42100.42 442 x5 <sup>3</sup> (1) Quartz syenite -CRETACEOUS
11230.04 133 E2-3g <sup>1</sup> Quanzhuang Fm. 1st Mm. -OLIGOCENE	23000.03 717 P11j Jutun Fm. -LW. PROTEROZOIC UNDF.	42100.43 443 x5 <sup>3</sup> (2) Quartz syenite -CRETACEOUS
11230.05 134 E2-3g Quanzhuang Fm. -OLIGOCENE	23000.04 716 P11z Jutun Fm.-LW. PROTEROZOIC UNDF.	42100.44 444 xop5 <sup>3</sup> Quartz syenite porphyry -CRETACEOUS
11230.06 135 E2-3w Wutu Fm. -OLIGOCENE	23000.05 719 P11z Zhanggezhuang Fm.-LW. PROTEROZOIC UNDF.	42100.45 445 h5 <sup>3</sup> Monzonite -CRETACEOUS
11260 138 E Undifferentiated -TERTIARY UNDF.	23000.08 720 P11z Zhujiaokuang Fm. -LW. PROTEROZOIC UNDF.	42100.46 446 h5 <sup>3</sup> (1) Monzonite -CRETACEOUS
12110.01 301 K2w <sup>3</sup> Wangshi Fm. 3rd Mm. -UP. CRETACEOUS	23000.07 721 P11m Mingcun Fm. -LW. PROTEROZOIC UNDF.	42100.47 447 h5 <sup>3</sup> (2) Monzonite -CRETACEOUS
12110.02 302 K2w <sup>2</sup> Wangshi Fm. 2nd Mm. -UP. CRETACEOUS	23000.08 722 P11s Shanzhangjia Fm. -LW. PROTEROZOIC UNDF.	42100.46 448 ho5 <sup>3</sup> Quartz monzonite -CRETACEOUS
12110.02 302 K2w <sup>2</sup> Wangshi Fm. 2nd Mm. Basic volcUP. CRETACEOUS	23000.09 723 P11f Fenzishan Gr. -LW. PROTEROZOIC UNDF	42100.48 448 ho5 <sup>3</sup> (1) Quartz monzonite -CRETACEOUS
12110.03 303 K2w <sup>1</sup> Wangshi Fm. 1st Mm. -UP. CRETACEOUS	23000.1 724 P11k Kunshan Fm. -LW. PROTEROZOIC UNDF.	42100.5 450 ho5 <sup>3</sup> (2) Quartz monzonite -CRETACEOUS
12110.03 303 K2w <sup>1</sup> Wangshi Fm. 1st Mm. Basic volcUP. CRETACEOUS	23000.11 725 P11h Haiyankou Fm. -LW. PROTEROZOIC UNDF.	42100.51 451 xp5 <sup>3</sup> Syenite porphyry -CRETACEOUS
12110.04 304 K2w Wangshi Fm. -UP CRETACEOUS	23000.12 726 P11w Wulian Gr. -LW. PROTEROZOIC UNDF.	42100.52 452 xp5 <sup>3</sup> (1) Syenite porphyry -CRETACEOUS
12120.01 305 K1q <sup>3</sup> Qingshan Fm. 3rd Mm. -LW. CRETACEOUS	23000.13 727 Ar-P11f Fuyang Fm. -LW. PROTEROZOIC UNDF.	42100.53 453 xp5 <sup>3</sup> (2) Syenite porphyry -CRETACEOUS
12120.01 305 K1q <sup>3</sup> Qingshan Fm. 3rd Mm. Acid to intermediate volc-LW. CRETACEOUS	23000.13 825 P11y Undifferentiated -LW. PROTEROZOIC UNDF.	42200.01 601 g5 <sup>2</sup> Granite -JURASSIC UNDF.
12120.01 305 K1q <sup>3</sup> Qingshan Fm. 3rd Mm. Intermediate volc-LW. CRETACEOUS	23000.14 728 Ar-P11m Minshan Fm. -LW PROTEROZOIC UNDF.	42200.02 602 g5 <sup>2</sup> (1) Granite -JURASSIC UNDF.
12120.02 306 K1q <sup>2-3</sup> Qingshan Fm. 2nd & 3rd Mm. -LW. CRETACEOUS	23000.14 728 Ar-P11m Minshan Fm-LW. PROTEROZOIC UNDF.	42200.03 603 hg5 <sup>2</sup> (1) Monzogranite -JURASSIC UNDF.
12120.02 306 K1q <sup>2-3</sup> Qingshan Fm. 2nd & 3rd Mm. Acid volcanics-LW. CRETACEOUS	23000.15 729 Ar-P11p Pengkuang Fm. -LW. PROTEROZOIC UNDF.	42200.04 604 gd5 <sup>2</sup> (2) Granodiorite -JURASSIC UNDF.
12120.02 306 K1q <sup>2-3</sup> Qingshan Fm. 2nd & 3rd Mm. Intermediate volc-LW. CRETACEOUS	23000.15 729 Ar-P11p Pengkuang Fm-LW. PROTEROZOIC UNDF.	42200.05 605 n5 <sup>2</sup> Gabbro -JURASSIC UNDF.
12120.03 307 K1q <sup>2</sup> Qingshan Fm. 2nd Mm. -LW. CRETACEOUS	23000.15 729 Ar-P11p Pengkuang Fm-LW. PROTEROZOIC UNDF.	48450.01 801 g2 Granite -PROTEROZOIC UNDF.
12120.03 307 K1q <sup>2</sup> Qingshan Fm. 2nd Mm. Acid to intermediate volc-LW. CRETACEOUS	23000.16 730 Ar-P11j Jiaodong Gr.-LW. PROTEROZOIC UNDF.	48450.02 802 d2 Diorite -PROTEROZOIC UNDF.
12120.03 307 K1q <sup>2</sup> Qingshan Fm. 2nd Mm. Intermediate volcanics-LW. CRETACEOUS	23000.17 731 Ar-P11y Yujialing Fm-LW. PROTEROZOIC UNDF.	48450.03 803 do2 Quartz diorite -PROTEROZOIC UNDF
12120.03 307 K1q <sup>2</sup> Qingshan Fm. 2nd Mm. Intermediate volcanics-LW. CRETACEOUS	23000.18 732 Ar-P11q Qiuguangzhuang Fm-LW. PROTEROZOIC UNDF.	48450.04 804 n2 Gabbro -PROTEROZOIC UNDF.
12120.04 308 K1q <sup>1-2</sup> Qingshan Fm. 1st & 2nd Mm. -LW. CRETACEOUS	23000.19 733 Ar-P11z Zhenjiagou Fm. -LW PROTEROZOIC UNDF.	48450.05 805 ny2 Amphibolite -PROTEROZOIC UNDF
12120.05 309 K1q <sup>1</sup> Qingshan Fm. 1st Mm. -LW. CRETACEOUS	23000.19 733 Ar-P11z Zhenjiagou Fm-LW. PROTEROZOIC UNDF.	48450.06 806 yo2 Hornblendite -PROTEROZOIC UNDF.
12120.05 309 K1q <sup>1</sup> Qingshan Fm. 1st Mm. Acid to intermediate volc-LW. CRETACEOUS	23000.2 734 Ar-P11d Dashangou Fm. -LW. PROTEROZOIC UNDF.	48450.07 807 nyo2 Pyroxene-hornblendite -PROTEROZOIC UNDF.
12120.05 309 K1q <sup>1</sup> Qingshan Fm. 1st Mm. Intermediate volc-LW. CRETACEOUS	23000.2 734 Ar-P11d Dashangou Fm-LW. PROTEROZOIC UNDF	48450.08 808 nt2 Eclogite -PROTEROZOIC UNDF.
12120.05 309 K1q <sup>1</sup> Qingshan Fm. 1st Mm. Intermediate volc-LW. CRETACEOUS	23000.21 735 Ar-P11jn Jiaonan Gr. -LW PROTEROZOIC UNDF.	48450.09 809 yw2 Serpentinite -PROTEROZOIC UNDF.
12120.06 310 K1q Qingshan Fm. -LW. CRETACEOUS	30000.1 736 Ar Shancaoyu Fm. -ARCHEAN UNDF.	48450.1 810 s2 Peridotite -PROTEROZOIC UNDF.
12120.06 310 K1q Qingshan Fm. Acid to intermediate volc-LW. CRETACEOUS	30000.1 736 Ar Shancaoyu Fm. Migmatite-ARCHEAN UNDF.	48800.01 811 g1 Granite -ARCHEAN UNDF
12120.06 310 K1q Qingshan Fm. Intermediate volc-LW. CRETACEOUS	30000.11 737 Ary Yanlingguan Fm. -ARCHEAN UNDF.	48800.01 811 g1 Granite Migmatitic granite-ARCHEAN UNDF.
12210.01 311 J3f Fenshuiling Fm. -UP. JURASSIC	30000.11 737 Ary Yanlingguan Fm. Migmatite-ARCHEAN UNDF.	48800.02 812 gd1 Granodiorite -ARCHEAN UNDF
12210.02 312 J2-3s Santai Fm. -UP. JURASSIC	30000.12 738 Art Taipingding Fm. -ARCHEAN UNDF	48800.03 813 d1 Diorite -ARCHEAN UNDF.
12210.02 313 J1-2w Wennan Fm. -UP. JURASSIC	30000.12 738 Art Taipingding Fm. Migmatite-ARCHEAN UNDF.	48800.06 618 yo1 Hornblendite -ARCHEAN UNDF.
12210.03 314 J1-2f Fangzi Fm. -UP. JURASSIC	30000.13 739 Aw Wanshanzhuang Fm Migmatite-ARCHEAN UNDF.	48800.07 817 yw1 Serpentinite -ARCHEAN UNDF.
12210.03 316 J3P4 Laiyang Fm. 4th Mm. -UP. JURASSIC	30000.14 740 Arts Taishan Gr. -ARCHEAN UNDF.	90000.01 001 r Pegmatite vein -UNKNOW
12210.04 317 J3P3 Laiyang Fm. 3rd Mm. -UP. JURASSIC	41300.01 201 nm6 Gabbro porphyrite -TERTIARY UNDF	90000.02 002 gdp Granodiorite porphyry vein -UNKNOW
12210.04 317 J3P3 Laiyang Fm. 3rd Mm-UP. JURASSIC	42100.01 401 g5 <sup>3</sup> (1) Granite -CRETACEOUS	90000.03 003 bm Diabase dyke -UNKNOW
12210.05 316 J3P2 Laiyang Fm. 2nd Mm. -UP. JURASSIC	42100.02 402 g5 <sup>3</sup> (2) Granite -CRETACEOUS	90000.04 004 zp5 Dacite porphyry -UNKNOW
12210.08 319 J3P1 Lai yang Fm. 1st Mm. -UP. JURASSIC	42100.02 402 g5 <sup>3</sup> (2) Granite Granodiorite-CRETACEOUS	90000.05 005 taop5 Quartz-trachyandesite -UNKNOW
12210.07 320 J3I Lai yang Fm. -UP. JURASSIC	42100.03 403 gd5 <sup>3</sup> Granodiorite -CRETACEOUS	90000.06 006 tois Quartz-trachyandesitic tuff lava -UNKNOW
12210.08 826 J3 Undifferentiated -UP. JURASSIC	42100.04 404 gd5 <sup>3</sup> (1) Granodiorite -CRETACEOUS	90000.07 007 tap5 Trachyandesite porphyry -UNKNOW
12240.01 315 J Undifferentiated -JURASSIC UNDF.	42100.04 404 gd5 <sup>3</sup> (1) Granodiorite Granite-CRETACEOUS	90000.08 008 am5 Andesite porphyrite -UNKNOW
13120.01 501 P2f Fenghuangshan Fm. -M. PERMIAN	42100.04 404 gd5 <sup>3</sup> (1) Granodiorite Migmatite-CRETACEOUS	90000.09 620 gm Granitoid -UNKNOW
13120.02 502 P1-2s Shi hezi Fm. -M. PERMIAN	42100.05 405 gd5 <sup>3</sup> (2) Granodiorite -CRETACEOUS	90000.09 820 gm Granitoid Granodiorite-UNKNOW
13130.02 503 P1ex Shanxi Fm. -LW. PERMIAN	42100.05 405 gd5 <sup>3</sup> (2) Granodiorite -CRETACEOUS	90000.09 820 gm Granitoid Migmatitic granite-UNKNOW
13140 504 P Undifferentiated -PERMIAN UNDF.	42100.05 405 gd5 <sup>3</sup> (2) Granodiorite Granite-CRETACEOUS	90000.1 821 dm Diorite -UNKNOW
13220.01 506 C2t Taiyuan Fm. -M. CARBONIFEROUS	42100.06 406 xg5 <sup>3</sup> (2) Kaligranite -CRETACEOUS	90000.1 821 dm Diorite Migmatitic granite-UNKNOW
13220.02 507 C2b Benxi Fm. -M. CARBONIFEROUS	42100.07 407 gp5 <sup>3</sup> Granite porphyry -CRETACEOUS	90000.11 822 g5 <sup>3</sup> Granite porphyry -UNKNOW
13240 508 C Undifferentiated -CARBONIFEROUS UNDF.	42100.08 408 gp5 <sup>3</sup> (1) Granite porphyry -CRETACEOUS	90000.12 823 hg5 <sup>3</sup> Adamellite -UNKNOW
13520.01 509 O2g+b Gezhunag Fm.-M. ORDOVICIAN	42100.09 409 gp5 <sup>3</sup> (2) Granite porphyry -CRETACEOUS	90000.13 624 gn Granitoid -UNKNOW
13520.02 512 O1-2d+b Donghuangshan Fm-M. ORDOVICIAN	42100.1 410 gdp5 <sup>3</sup> Granite porphyry -CRETACEOUS	90000.14 827 gd <sup>3</sup> (1) Granodiorite -UNKNOW
13520.03 514 O1+2 Undifferentiated -M. ORDOVICIAN	42100.11 411 gdp5 <sup>3</sup> (1) Granite porphyry -CRETACEOUS	98000 900 Water Undifferentiated
13530.01 510 O1b+w Tuyu Fm-LW. ORDOVICIAN	42100.14 414 lp5 <sup>3</sup> (1) Quartz porphyry -CRETACEOUS	
	42100.15 415 lp5 <sup>3</sup> (2) Quartz porphyry -CRETACEOUS	

Fig. 53. Map showing mineral occurrences in Shandong  
(AMIRA P603 Project)

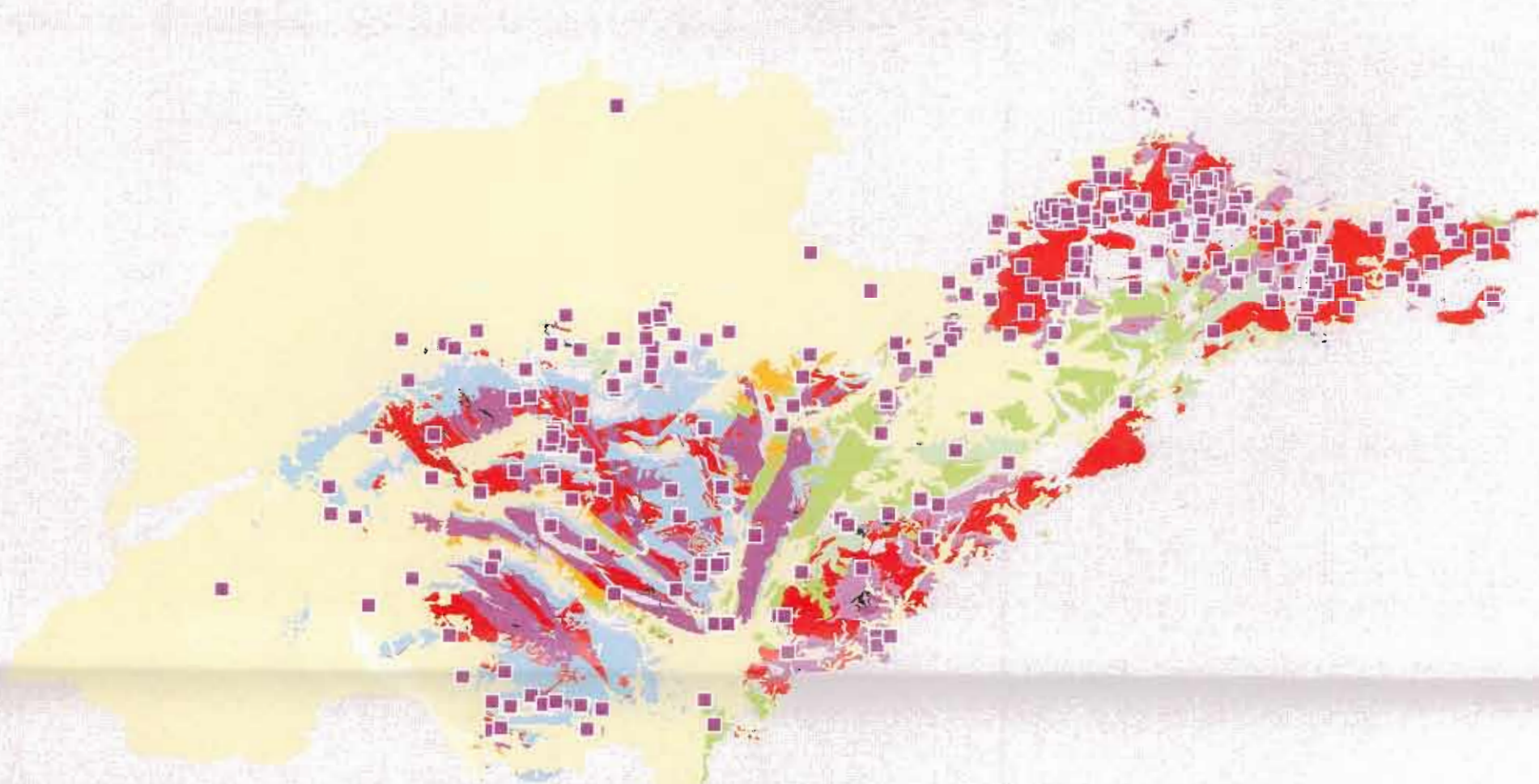



Fig. 54. Map showing major gold occurrences, faults and granitoids in Shandong (AMIRA P603 Project)


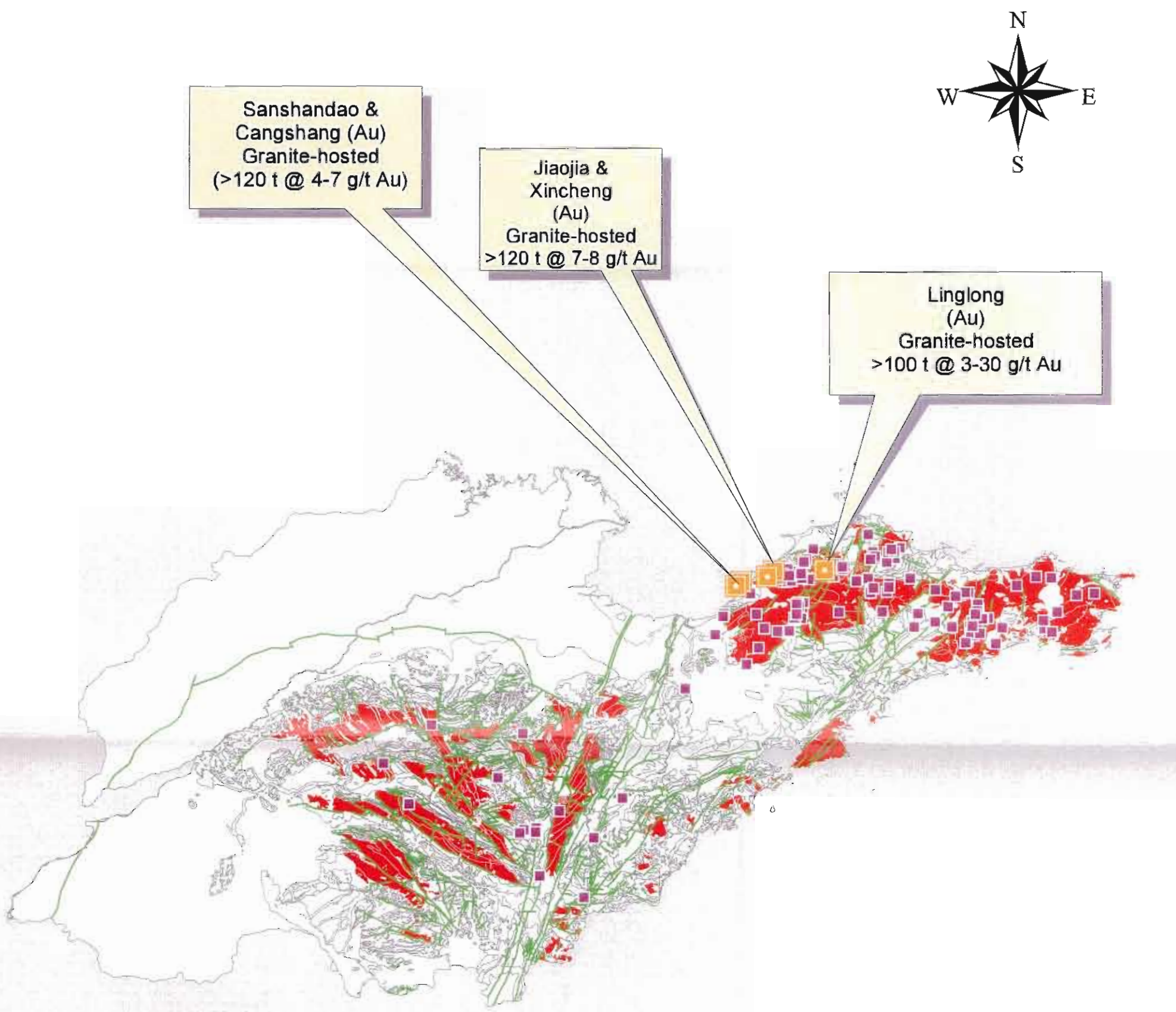
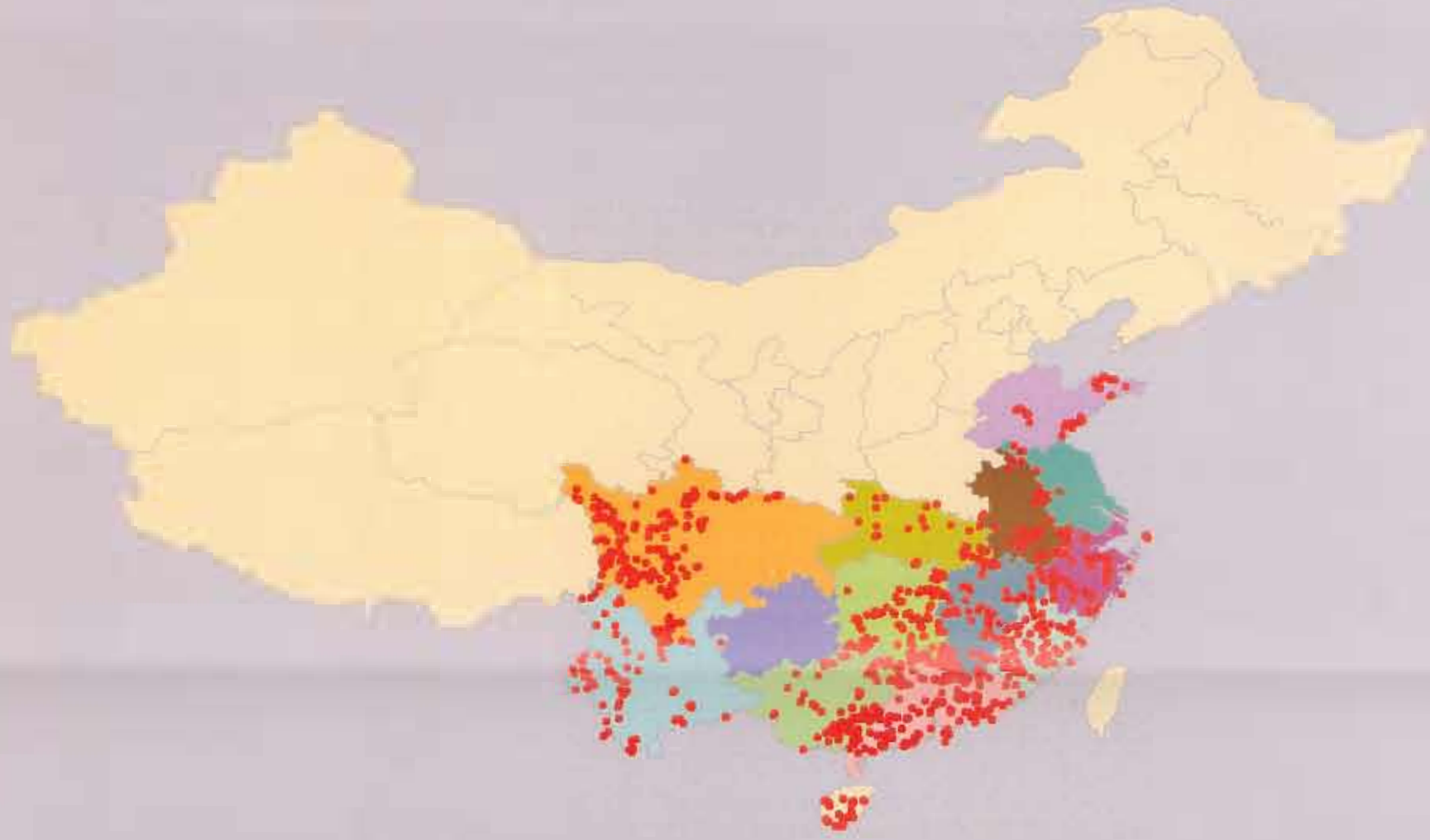


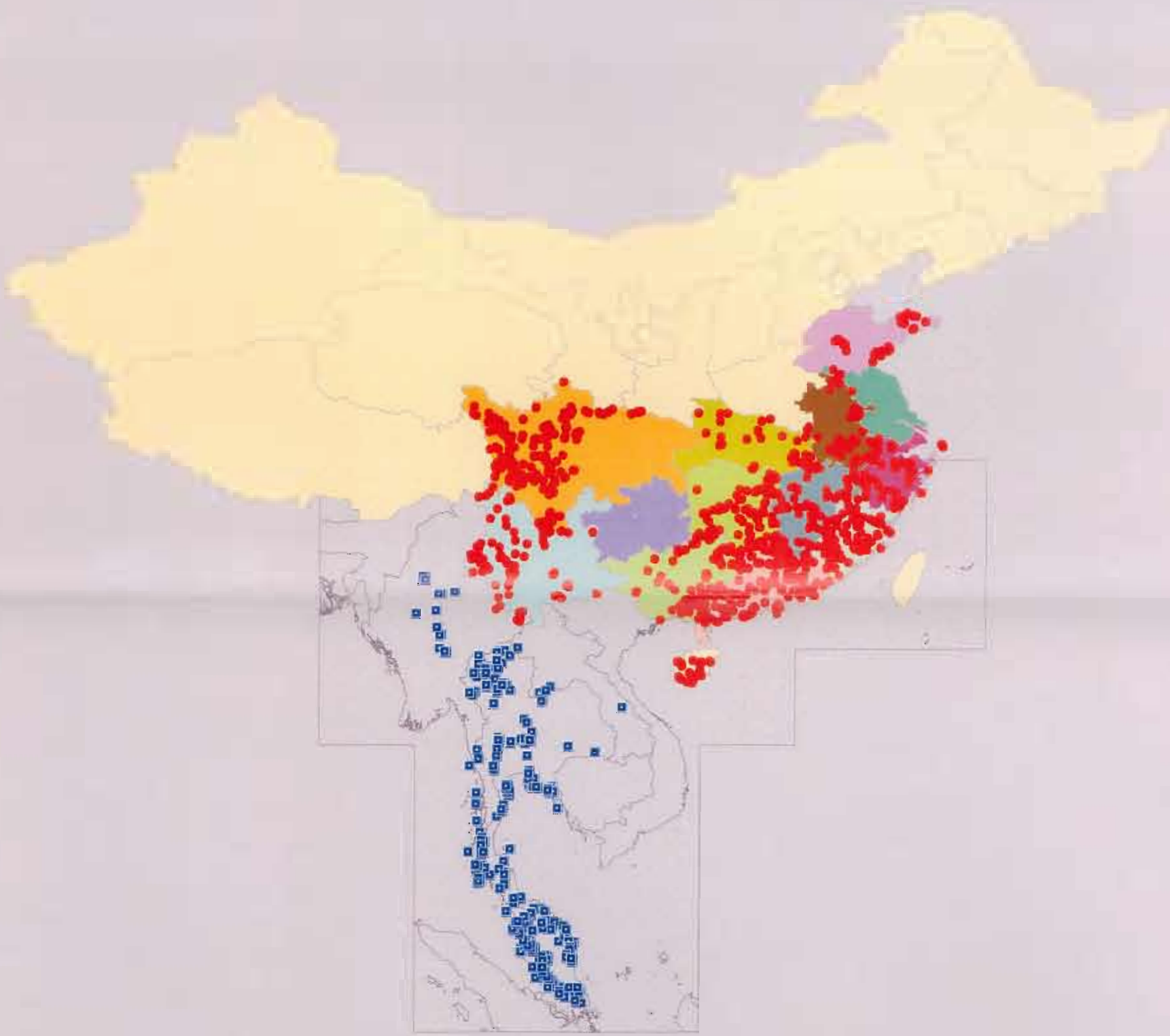

Fig. 55. Map showing compilation of geochronological data points  
(AMIRA P603 Project)



- Geochronological data points
- Yunnan Province
- Sichuan Province
- Guangxi Province
- Guizhou Province
- Guangdong Province
- Hunan Province
- Hubei Province
- Jiangxi Province
- Fujian Province
- Shandong Province
- Anhui Province
- Jiangsu Province
- Zhejiang & Shanghai Provinces
- Ch\_prov2.shp

1000 0 1000 Kilometers

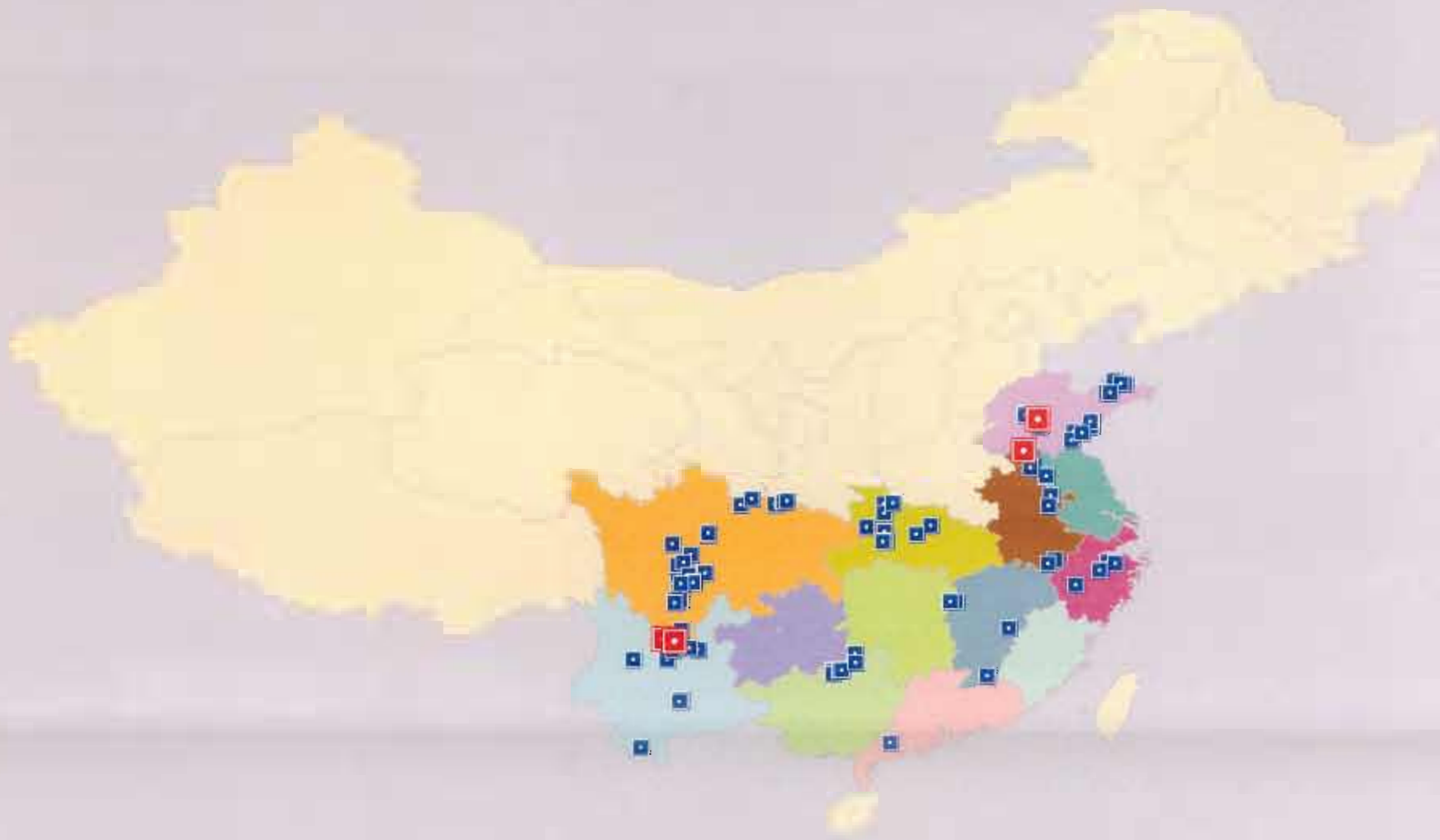
Fig. 56. Map showing comparison of geochronological data points for South China and SE Asia (AMIRA P603 Project)



- South China geochronology data points
- SE Asia geochronology data points
- Yunnan Province
- Sichuan Province
- Guangxi Province
- Guizhou Province
- Guangdong Province
- Hunan Province
- Hubei Province
- Jiangxi Province
- Fujian Province
- Shandong Province
- Anhui Province
- Jiangsu Province
- Zhejiang & Shanghai Provinces
- Ch\_prov2.shp
- Pobound\_ply.shp

1000 0 1000 Kilometers

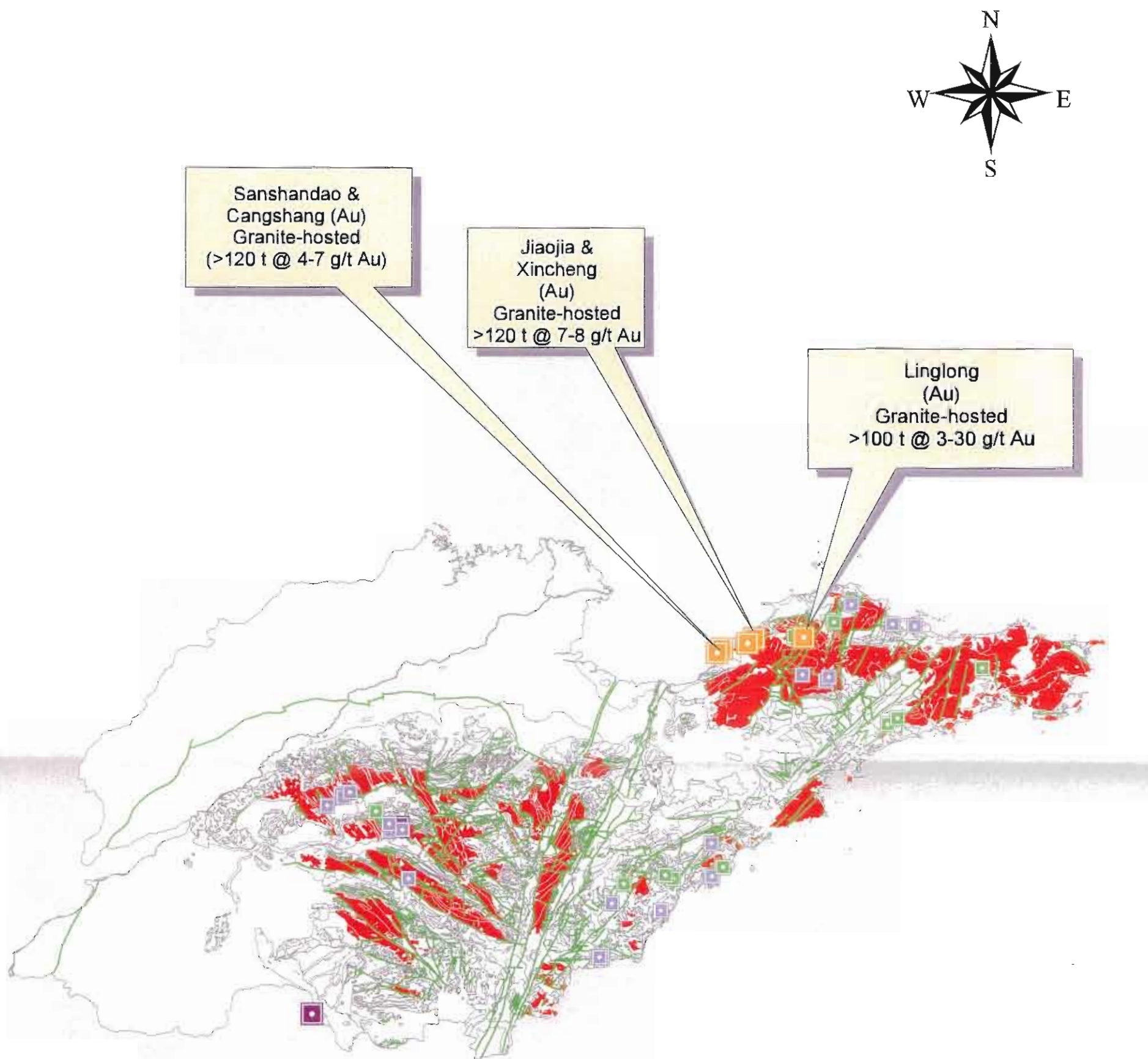
Fig. 57. Map showing Archaean and Proterozoic ages for South China (AMIRA P603 Project)



1000 0 1000 Kilometers



Fig. 58. Map showing major gold occurrences, faults, granitoids and geochronological data in Shandong (AMIRA P603 Project)



Sanshandao & Cangshang (Au)  
Granite-hosted  
>120 t @ 4-7 g/t Au

Jiaojia & Xincheng (Au)  
Granite-hosted  
>120 t @ 7-8 g/t Au

Linglong (Au)  
Granite-hosted  
>100 t @ 3-30 g/t Au

- Major Au deposits
- Mesozoic age
- Proterozoic age
- Archaean age
- Faults
- Granitoids
- Sh\_geol\_ply.shp

100 0 100 Kilometers

## Geological GIS Database of South China

Eleanor Bruce and Sue Jungalwalla

Centre for Spatial Information Science, School of Geography and Environmental Studies, University of Tasmania

The Geographical Information Systems (GIS) database contains a compilation of geological data for the 13 provinces of South China included in P603. Spatial data sourced from published geological provincial mapsheets and research information have been integrated to provide a continuous coverage of the P603 study region. Due to the disparate nature of the source data and the differing levels of spatial scales from which the digital information was captured there was a major focus on documentation and reliability assessment in this component of the project.

Techniques used in the digital capture of the spatial data and methods use in database development have been outlined in previous P603 Progress reports. This report will briefly outline the resulting data sets, data accuracy and documentation issues.

### COMPONENTS OF THE DATABASE

The GIS database is provided in three CD-ROM volumes with each volume containing data for a specific GIS software (ArcInfo, ArcView and MapInfo) as requested in the initial project sponsors meeting. Information provided on each CD volume has been organized into directories relating to the data content. The data directories include:

- Geology
- Fault Lines
- Counties (1:1M scale sourced from CIESIN 1990)

### BROADSCALE GEOLOGY

The geological unit boundaries were captured for each province on a scale of either 1:1,000,000 or 1:500,000 using a combination of hardcopy mapsheets and interpretative research conducted by the geological experts involved in the project (Table 1). The geological database has been designed to allow the query and analysis of geological features on a regional basis. A customised database structure was designed to ensure

full representation of the complexity of geological data available from the source mapsheets and research information. The database is stored in MS Access with a single database used to contain the descriptive information for all provinces (refer to AMIRA P603 Progress Report 3 for a description of this database structure).

The geological database contains both polygon and line features. The polygons represent geological mapping units and the line features represent fault lines, boundaries of geological units, water bodies and political areas. The MS Access database is called *scgeology.mdb* and contains 2 tables the first storing information relating to polygon features (*PolygonDescription*) and the second relating to line features (*LineDescription*). The data has been captured with topological data structure allowing the placement of fault lines and polygon boundaries to be queried according to adjacent features.

*PolygonDescription* stores all attribute information for the geological mapping datasets and contains 20 fields. These fields allow the entire geological mapping sheet to be queried based on a range of different attributes including geological age, geological formation, geological group, rock emplacement and rock description. Further information on these attributes is provided in the associated Data Dictionary documentation.

It was necessary to adjust the GIS data layers for each province to a common spatial reference using the *China Administrative Regions GIS Data 1:1M* (CIESIN, 1990) data set as discuss in the P603 November 2000 report. In addition to providing a common spatial reference this adjustment prevents gaps and overlaps in the mapped data caused by mapping discrepancies at provincial boundaries. However, it should be recognised that this may cause positional distortion of geological unit boundaries and faultlines in the border regions (approximately 15–30 km either side of provincial boundaries). The implications of this distortion are outlined in the metadata documentation.

**Table 1.** Summary of geological data layers

Province	Data Capture Scale	Number of Polygons
Yunnan Sheng	1:1,000,000	8020
Sichuan Sheng	1:1,000,000	5695
Guangxi Sheng	1:1,000,000	6775
Guizhou Sheng	1:500,000	10605
Guangdong	1:1,000,000	5730
Jiangxi Sheng	1:500,000	8975
Hunan Sheng	1:500,000	10650
Hubei Sheng	1:500,000	10370
Anhui Sheng	1:500,000	8300
Fujian Sheng	1:500,000	8936
Zhejiang Sheng	1:500,000	7100
Jiangsu Sheng	1:500,000	3700
Shandong Sheng	1:500,000	5000

## FAULT LINES

The Fault Line database was extracted as a subset of the Geological database and contains only line features relating to geological structures. Each line feature has been coded to distinguish the geological structures. The descriptive data associated with the spatial data set is contained in the MS Access table *LineDescription*. In provincial border regions artificial kinks in the fault lines may occur due to the appending of provincial maps and the geographical adjustment process.

## DATA RELIABILITY ASSESSMENT

The GIS database has been developed at a regional scale using source data that allows for a positional reliability of approximately 1 km. Geological and fault line GIS data layers contained within the database have not been field validated due to the broadscale of data capture. Accuracy of the thematic or attribute data was assessed based on comparison with the hardcopy map sheets and research expertise. GIS programs were written to automate the error checking procedures and any identified errors, such as wrongly described features, were corrected. Despite the rigorous error checking techniques an attribute accuracy of 95% has been assigned to account for undetected errors. Errors in the spatial data consistency (for example, disconnected fault lines or over extended line features) were also identified and removed using a combination of automated and manual techniques.

## DOCUMENTATION

Data Dictionary and metadata documentation has been provided to ensure data is used appropriately based on its described level of reliability. This documentation allows potential users to determine the data sets 'fitness of use' for their intended application.

The Data Dictionary contains a description of the data set and the structure of associated files. Each spatial data set is linked to an attribute table or .dbf file that is used to assign descriptive data to the spatial features. These files can be linked to other descriptive files based on a common link field. The field properties and content for each file is described in the Data Dictionary.

Metadata is a description of the characteristics of data that has been collected for a specific purpose (ANZLIC Guidelines, 1996). Metadata was compiled and included on the GIS database CD-ROMs to provide detailed information on data sources, data collection methods, integration techniques, processing history, map projection specifications, scale and geographic extent of data sets. These metadata documents are based on the ANZLIC Metadata Standard Guidelines, and are included on each CD volume. Contact details are also included in the event a sponsor company requires further information to determine the appropriateness of use or encounters a problem in working with the database.

## Paleogeographic and Tectonic Development of South China

Clive Burrett

School of Earth Sciences, University of Tasmania, Box 252-79, Hobart, Tasmania, Australia 7005  
Clive.Burrett@utas.edu.au

### INTRODUCTION

Until the last 20 or so years, tectonic thinking in China was dominated by the teachings of J.S. Lee (Li Siguang) who wrote the first comprehensive summary of China's geology (Lee 1939). He taught that the tectonics of China was and is dominated by east-west faults which controlled the distribution and development of *geosynclines*. This thinking continues in more recent Chinese syntheses (e.g. Ren Jishun et al 1987) and underlies much of Chinese geological writing. Of course, this approach ignores structures at a high angle to east-west, which are plentiful in China. Although geological thinking in China now accepts plate tectonic and terrane concepts many authors seem only to half believe the concepts and geosynclinal and non-mobilistic concepts are still firmly embedded in many, if not most, Chinese geologists' views of the earth. Almost all Chinese geological and tectonic maps published by Chinese geologists stop at China's borders. This encourages an insular view of Chinese geology by most Chinese geologists. My impression is that most Chinese geologists now accept plate tectonics in order to get their papers published but are reluctant to accept really that China is a collage of allochthonous terranes that amalgamated over 3 gy and with disparate provenances in Siberia, Kazakhstan and in different sectors of Gondwana. For example, a leading Chinese geologist Ren Jishun (1996) writes about the formation of the 'Chinese protoplatform' between 1000 and 800 Ma and its disintegration into the Yangtze, Sino-Korean and Tarim blocks at 550–500 Ma, their joining Gondwana at 440–400 Ma "with the main body of China becoming a component of Laurasia" between 230–220 Ma. This is a 'wooden blocks in a bathtub' view of terranes which is unlikely to be accurate.

A broad, non-controversial subdivision of the geology of China is shown in Figure 1. The major Phanerozoic blocks/cratons/microcontinents/platforms

are North China (Sinokorean Paraplatform) South China (consisting of the Yangtze paraplatform and South China Fold Belt (= Cathaysia) and Tarim. The first tectonic synthesis of Asia was written by Emile Argand in 1924 who used collisions of Tarim and China to account for the development of orogenesis within the intervening geosynclines.

Almost 30 years ago Burrett (1974) subdivided Asia into blocks (which we would now call terranes) and on the basis of contrasting geologies and highly different Paleozoic biogeographic units suggested that these blocks were separated by large oceans and that suturing of these blocks continued into the Jurassic. The coincidence of belts of ultramafics and island-arc volcanics with early Paleozoic faunal province boundaries was used as evidence for the paleoseparation of the blocks. The timing of biogeographic amalgamations and major unconformities were used to date the timing of terrane suturing.

Subsequent reviews (e.g. Enkin et al. 1992; Klimetz 1983; Nie 1991; Watson et al. 1987) have confirmed the outlines of the major Phanerozoic terranes and the chronology of their collisions (Table 1).

The major suture in China follows the Qinling (Shan) Mountains and it was suggested (based on unconformities and biogeography) that the North China Block (NCB) fused with the South China Block (SCB) in the late Triassic along the Qinling (Burrett 1974). This was very controversial in 1974, and was met with total scepticism by Chinese geologists in talks given throughout China in 1979. However, two years later, McElhinny et al. (1981) published the first paleomagnetic evidence for the separation of the NCB and SCB based on Permian data and in 1985, Lin et al. demonstrated that the Cambrian-Tertiary apparent polar wander curves for the NCB and SCB did not converge until the Triassic (Lin et al., 1985).

At the same time the terrane concept was being accepted worldwide and by the early 1980s many

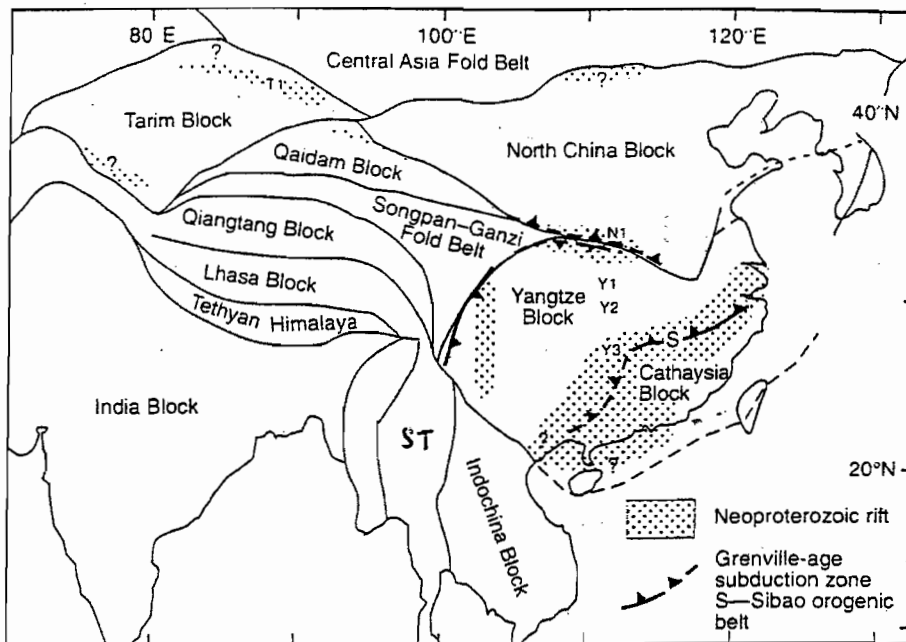


Figure 1. Major terranes in China ST= Shan Thai Terrane. From Li et al. (1996).

Table 1 Terminology of major orogenic cycles in China (from Ren 1996)

Names of cycles		Age of main orogeny (Ma)		Major tectonic events
Megacycle	Cycle	Age (Ma)	Age (Ma)	
Phanerozoic			40-2	Collision between India and Eurasia, creating Himalayas, Qinghai-Tibet Plateau, Kunlun, Qilian and Tianshan rejuvenated Mts; gradual formation of modern geomorphology of China
		Himalayan	80	
	Alpine	Yanshanian	160-120	Collision of Asia with N America and W Pacifica, leading to intense tectono-magmatic activation in E China
			200	
		Indosinian	230-220	Opening of Tethys, responsible for break-up of Pangea into Laurasia and Gondwana, with main body of China becoming a component of Laurasia
		Variscan	260	Closing of paleo-Asian ocean resulting in formation of Pangea
	Caledonian	400	440-400	Assembly of Paleo-Chinese blocks, joining gongwana, with main body of China forming a part of Gondwana
	Xingkaian (Pan-African)	500-550	550-500	Disintegration of Chinese protoplatform into Paleo-Chinese blocks, including Sino-Korea, Yangtze, Tarim, etc.
Neo-Proterozoic	Yangtzeian (Jinningian)	1000-800	1000-800	Formation of Chinese Protoplatform
Paleo-Proterozoic	Zhongtiaoan	1900-1700	1900-1700	Formation of Sino-Korean platform
Neo-Archean	Wutaian and Fupingian	2400-2600	2600-2400	Formation of crystalline basement of Sino-Korean platform
Paleo-Archean	Qianxian and older	3000	3000	Emergence of ancient continental nuclei, with oldest crust of 3800 Ma discovered in N China
		3800		

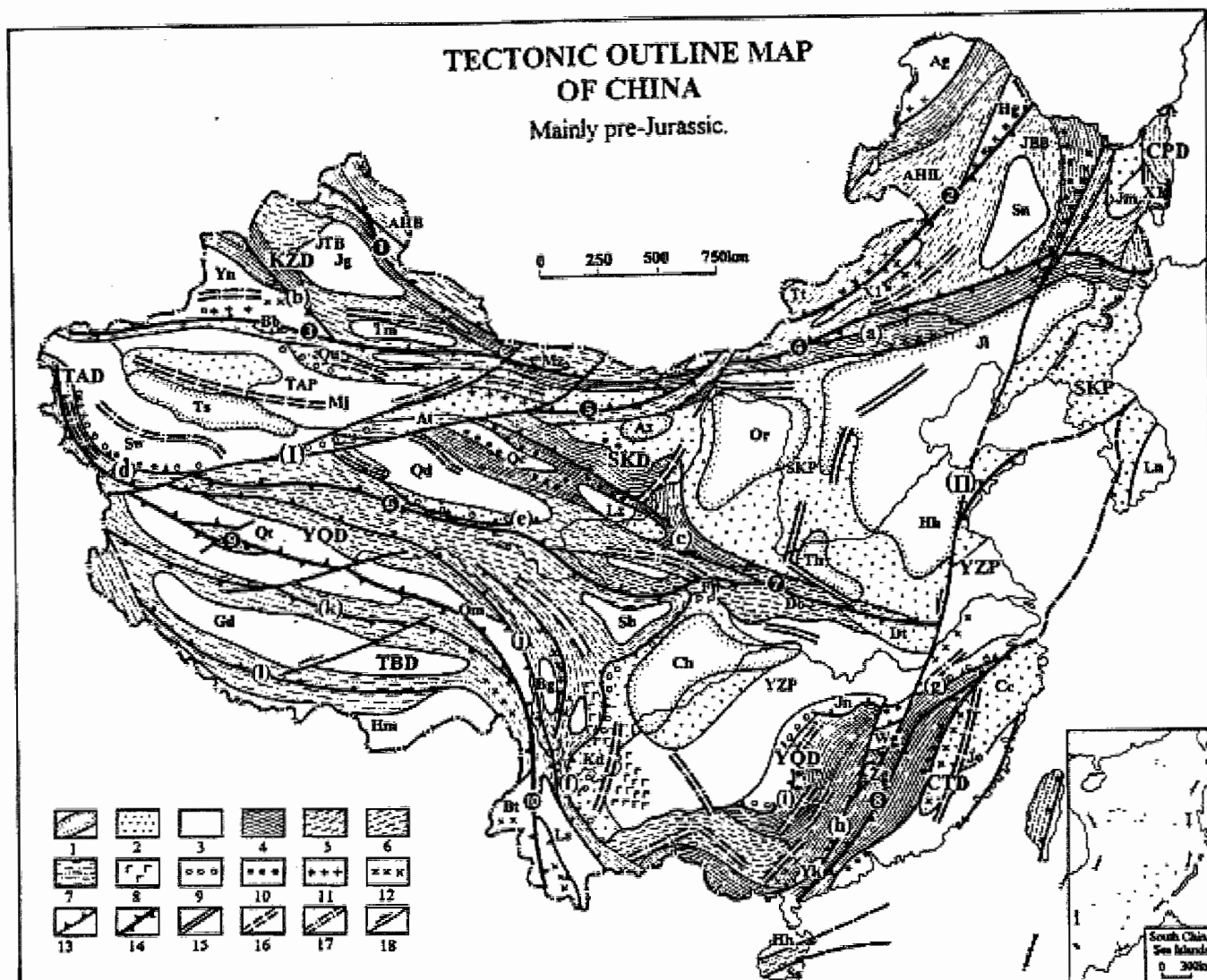


Figure 1

- |  |                            |                              |                                       |  |
|--|----------------------------|------------------------------|---------------------------------------|--|
| 1 Continental nuclei, 2800 Ma (Ar <sub>3</sub> )     | <b>Tectonic units:</b>     | Jl Jiliao Nucleus            | Ln Lingnan Massif                     | <b>AZ Accretional zones:</b>               |
| 2 Protoplatforms, 1800 Ma (P <sub>1</sub> )          | AHB Alai-Hingan Belt:      | Hh Hekou Nucleus             | Hn Hainan Massif                      | (a) OSAZ Ondor Sum (C)                     |
| 3 Platform and massifs 800 Ma (P <sub>2</sub> )      | Ag Arguna Massif           | Tx Taihua Nucleus            | Ss South China Sea Massif.            | (b) AXAZ Aibihu-Xingxingxia (H)            |
| 4 Caledonides  | Hg northern Hingan Massif; | Qc Central Qilian Massif     | TBD Tibet-Burma Domain:               | (c) QQAZ North Qilian-North Qinling (C)    |
| 5 Hercynides   | Tt Tuotuo Shan Massif      | Lx Longzi Massif             | Gd Gangdise Massif                    | (d) KWAZ West Kunlun (J)                   |
| 6 Indosinides  | JBB Jamus-Bureya Belt:     | Qd Qaidam Massif.            | Hm Himalaya Massif                    | (e) KEAZ East Kunlun (J)                   |
| 7 Yanshanides and Himalayides                        | Jm Jamus Massif            | YQD Yangtze-Qiangang Domain: | Bt Baoshan-Tengchong Massif.          | (f) LHAZ Longmenshan-Honghe (J)            |
| 8 Permian basalts                                    | Sn Songnen Massif          | YZP Yangtze Platform:        | CPD Circum-Pacific Domain:            | (g) SCAZ Shexian-Changsha (J)              |
| 9 Jinningian (P <sub>1,2</sub> ) granitic zones (J)  | Xi Xilinhot Massif.        | Ch Chuanzhong Nucleus        | Xk Xingkai Massif.                    | (h) WYAZ Wugong-Yunkai (C)                 |
| 10 Caledonian (P <sub>2,1</sub> ) granitic zones (C) | KZD Kazakhstan Domain:     | Kd Kangdian Region           | <b>CZ Convergent zones:</b>           | (i) SBAZ Sibao (J)                         |
| 11 Hercynian (P <sub>2</sub> ) granitic zones (H)    | Yn Yinnin Massif           | Kd Kangdian Region           | 1 ERCZ Eritx-Kalamethi (H)            | (j) JTAZ Jinshajiang-Teng-tiaohe (I)       |
| 12 Hercynian-Indosinian (P-T) granitic zones         | Jg Junggar Massif          | Dd Dabie-Tongbe Massif       | 2 HGCZ Hegan Shan (H)                 | (k) BNAZ Banggong-Nujiang (YH)             |
| 13 Accretional crustal consumption zones (AZ)        | Tm Turpan-Hami Massif.     | Do Douding Massif            | 3 TMCZ South Tianshan -Mazongshan (H) | (l) YZAZ Yarlung Zangbo (YH).              |
| 14 Convergent crustal consumption zones (CZ)         | TAD Tarim Domain:          | Fp Fuping Massif             | 4 SLCZ Sulu-Linxu (H)                 | (J) Jinningian; C Caledonian; H Hercynian; |
| 15 P <sub>2,3</sub> aulacogens and rifts             | TAP Tarim Platform:        | Qt Qiangtang Massif          | 5 EUCZ Eger Usu (H)                   | I Indosinian; YH Yanshanian-Himalayan)     |
| 16 Z-O aulacogens                                    | Ts Central Tarrim Nucleus  | Qm Qamdo Massif              | 6 XMCZ Xingou-Maqin (I)               | <b>SF Strike-slip faults:</b>              |
| 17 D-T aulacogens                                    | Sw South-western Region    | Bg Batang Massif             | 7 FTCZ Fengxian -Tongcheng (I)        | (I) Altun;                                 |
| 18 Strike-slip faults, mostly post-Indosinian.       | Mj Manjyar Region          | Sb Songpan-Bikou Massif      | 8 SSCZ Shaoxing-Shaoguan (C)          | (II) Tanlu.                                |
|  | Qu Quruktagh Region        | Ls Liacang-Simao Massif      | 9 LSCZ Longmucuo-Shuanghu (I)         |  |
|  | At Altun Region            | Wg Wugong Massif             | 10 MCZ Changning-Menglan (J).         |  |
|  | Bb Bayanblak Massif        | Zg Zhuguang Massif           |                                       |  |
|  | Mz Maozongshan Massif.     | Yk Yunkai Massif.            |                                       |  |
|  | SKD Sino-Korea Domain:     | CTD Cathaysian Domain:       |                                       |  |
|  | SKP Sino-Korea Platform:   | Cc Chencai Massif            |                                       |  |
|  | Or Ordos Nucleus           | Jo Jianou Massif             |                                       |  |

Figure 2. Tectonic elements of China from Wang and Mo (1995).

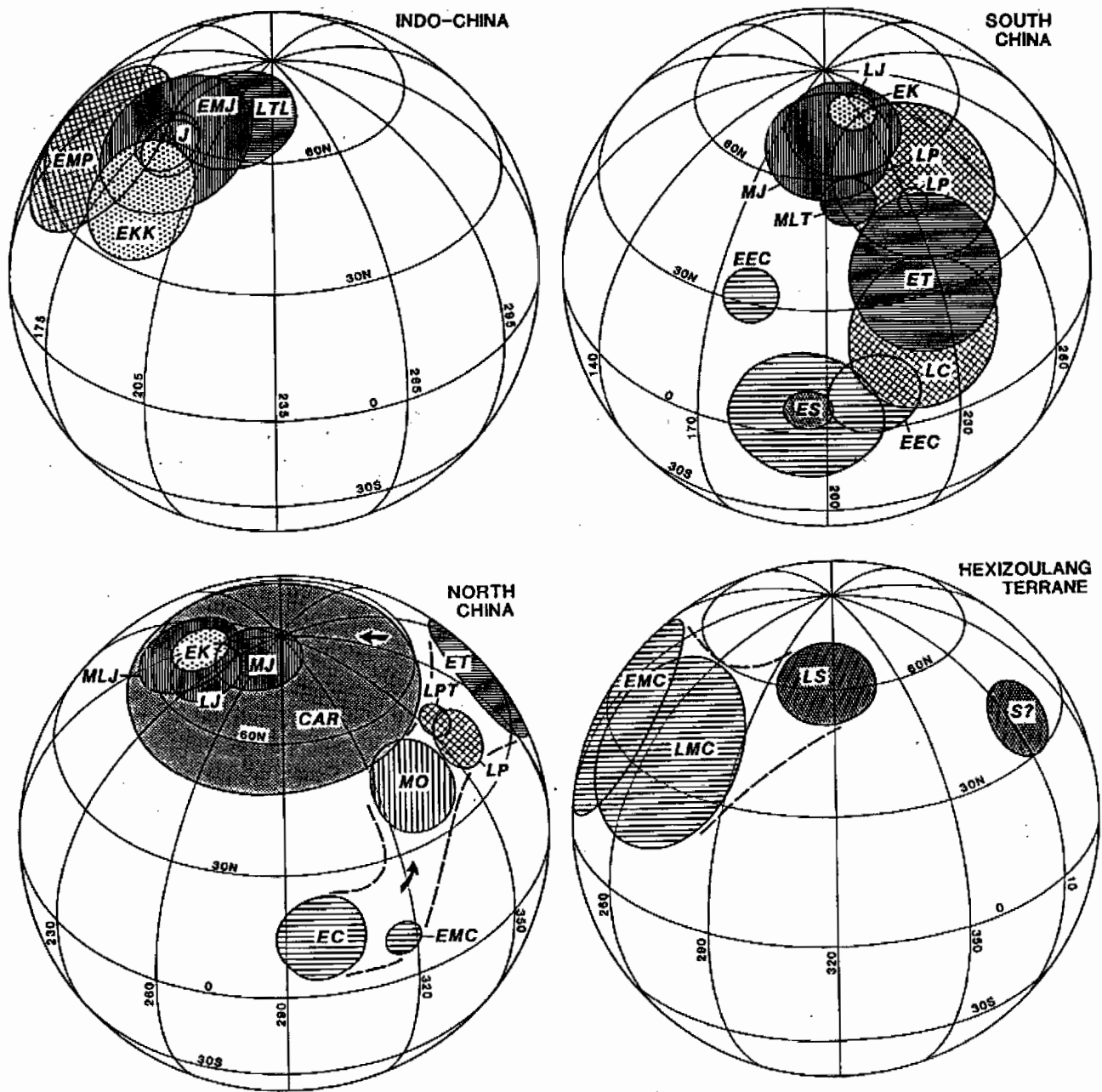


Figure 3. Paleomagnetic APW paths for some terranes in China. EC= Early Cambrian, EEC= Early Early Cambrian, MO= middle Ordovician, MLT = middle late Triassic. Data compiled by Burrett 1987 unpublished.

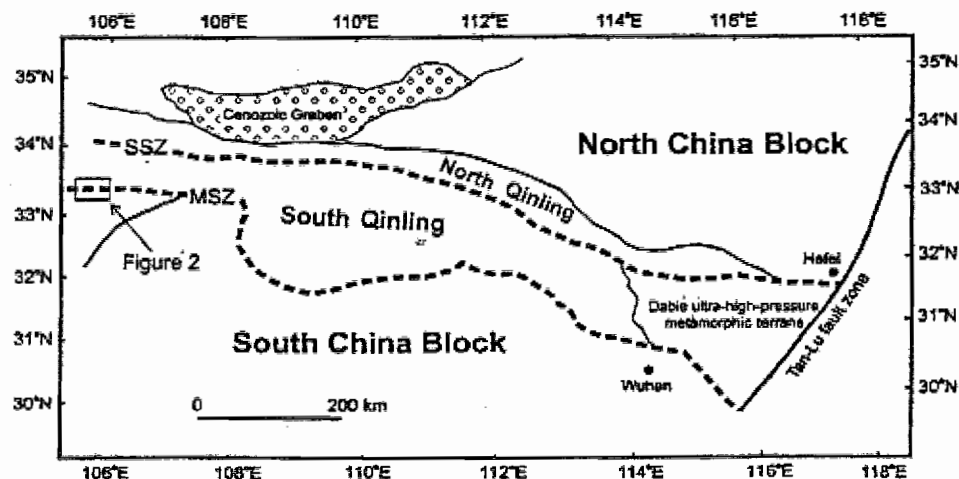


Figure 4. The main Qinling belt showing position of Dabie Shan high pressure metamorphic terrane from Meng and Sheng (1999).

influential Chinese geologists accepted an allochthonous terrane analysis for China (e.g. Wang H.Z. 1981).

The discovery and detailed study of ophiolites (e.g. Xie and Guo 1984) and ultra high pressure metamorphics in the Dabie Shan belt of the eastern main Qinling Shan (Fig.4) and in the Su-Lu area further to the northeast confirmed the Qinling Shan as a major suture between the NCB and the SCB (Zhang, Guowei, et al. 1995; Zhang, Ru-yuan et al. 1995).

The Dabie Shan coesite and diamond-bearing eclogites have protolith ages of ca. 780 Ma with an ultrahigh-P overprint at 240–220 Ma, enjoyed extreme subhorizontal shortening at 200–180 Ma. Extension followed at 133–122 Ma (Hacker et al. 1995; Oberhänsli et al. 2002). The mineral assemblages imply burial and exhumation of continental crust from depths of 100km! (Faure et al. 2000). The Qinling belt is displaced along the Tanlu Fault and its exact position either within or north of or south of the Jiaodong Peninsula remains controversial (Faure et al. 2000; Wang et al. 1998; Zhai 2002) as is its position within or south of the Korean peninsula.

The differences between the NCB and the SCB crust are confirmed by extensive studies on Nd and Pb isotopes and compilations of reliable magmatic and metamorphic dates. The oldest rocks in China are in the NCB. Nd model ages range from 4Ga up. The Precambrian geological development of NCB is very similar in terms of ages, greenstone belts and rift basins to that of northern Australia and very different to that of SCB. Precambrian SCB consists of Mesoproterozoic

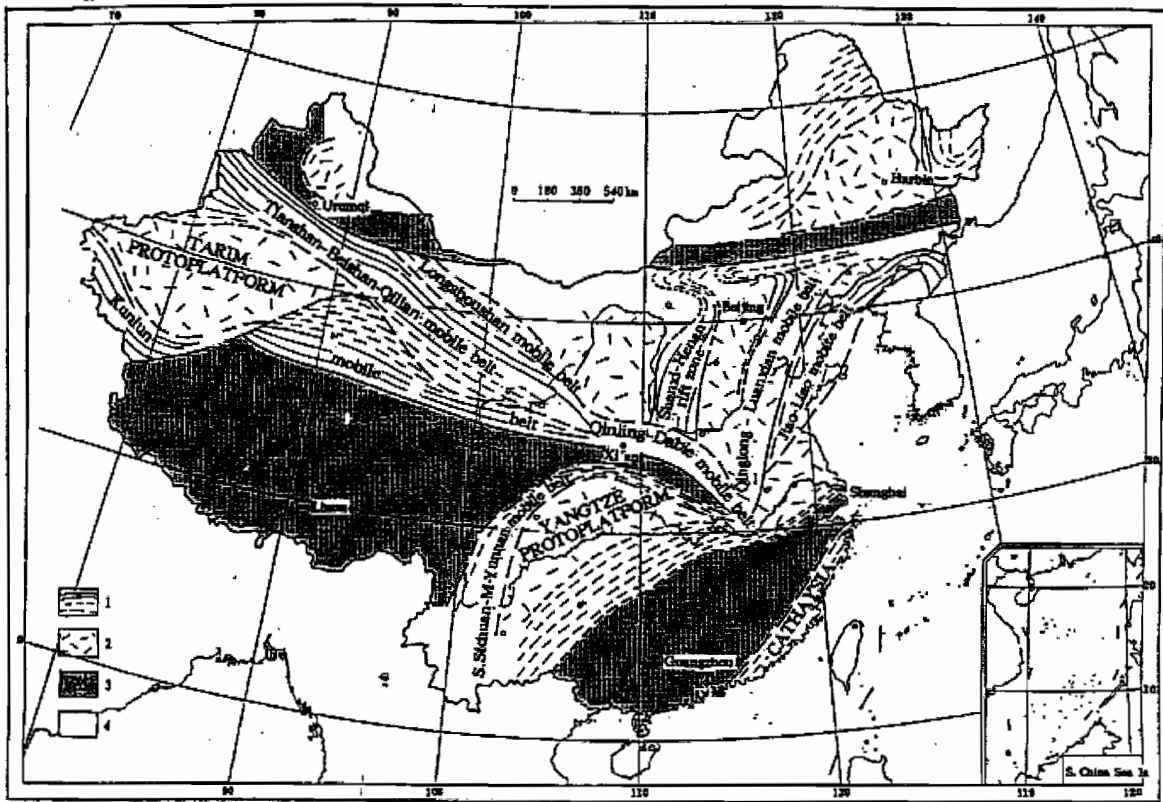
to Neoproterozoic volcanic arcs/back-arc basins younging to the southeast.

The SCB consists of two major Proterozoic terranes — the Yangtze and Cathaysia (Fig. 5).

The Cathaysia block/terrane is similar in extent to the South China Fold Belt on many maps. Two prominent and influential tectonicians Ken Hsu and Celai Sengor suggested that Cathaysia and the Yangtze block collided during the Mesozoic (e.g. Sengor et al. 1988). Simple stratigraphic and biogeographic data showed that this was a silly idea even at the time. All subsequent data show that this was a Neoproterozoic suture with Neoproterozoic ophiolites with dates around 1000–800 Ma. However, recent dates on synorogenic granite-orthogneisses from the Kangdian axis of Sichuan Province suggest to Li et al. (2002) that the collision further east was of Grenvillian age at ca.1007 Ma. It is not clear, though, that events in Sichuan were related to the closure of the Proterozoic ocean that separated Yangtze and Cathaysia.

Parts of Yunnan belong to the Shan-Thai Terrane (or Sibumasu Terrane) that extends from Yunnan to Burma to western Thailand, western Malaysia and Sumatra. The Shan-Thai Terrane collided with the Indo-China and South China Terranes in the late Triassic. The Simao Terrane was set-up to include the area between the Ailaoshan Terrane in the east of Yunnan and the Changning-Menglian suture in the west (Fig. 6). The continuation of the Simao Terrane may be in Xizang to the north and with parts of the Indo-China Terrane to the south east (Fig. 7).

There was little data on the provenance of the



Early Precambrian tectonic framework of China (revised from Ma and Bai 1994).  
 (1) Early Proterozoic mobile belts; (2) Archaean craton; (3) ocean; (4) boundary between tectonic provinces.

Figure 5. Early Proterozoic tectonic framework of China

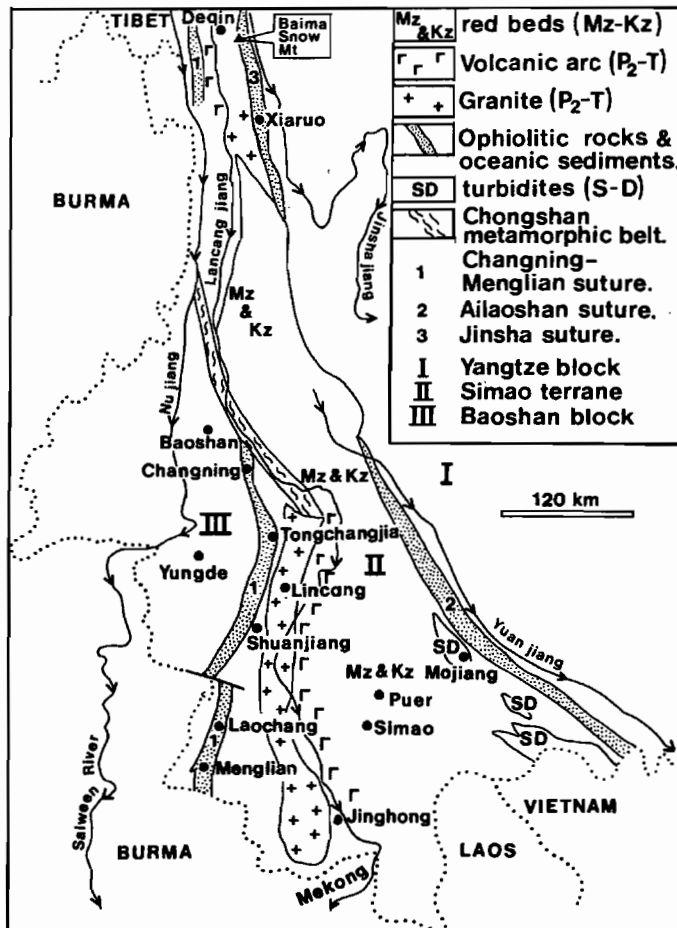


Figure 6. Sutures and terranes in Yunnan from Wu et al. (1995).

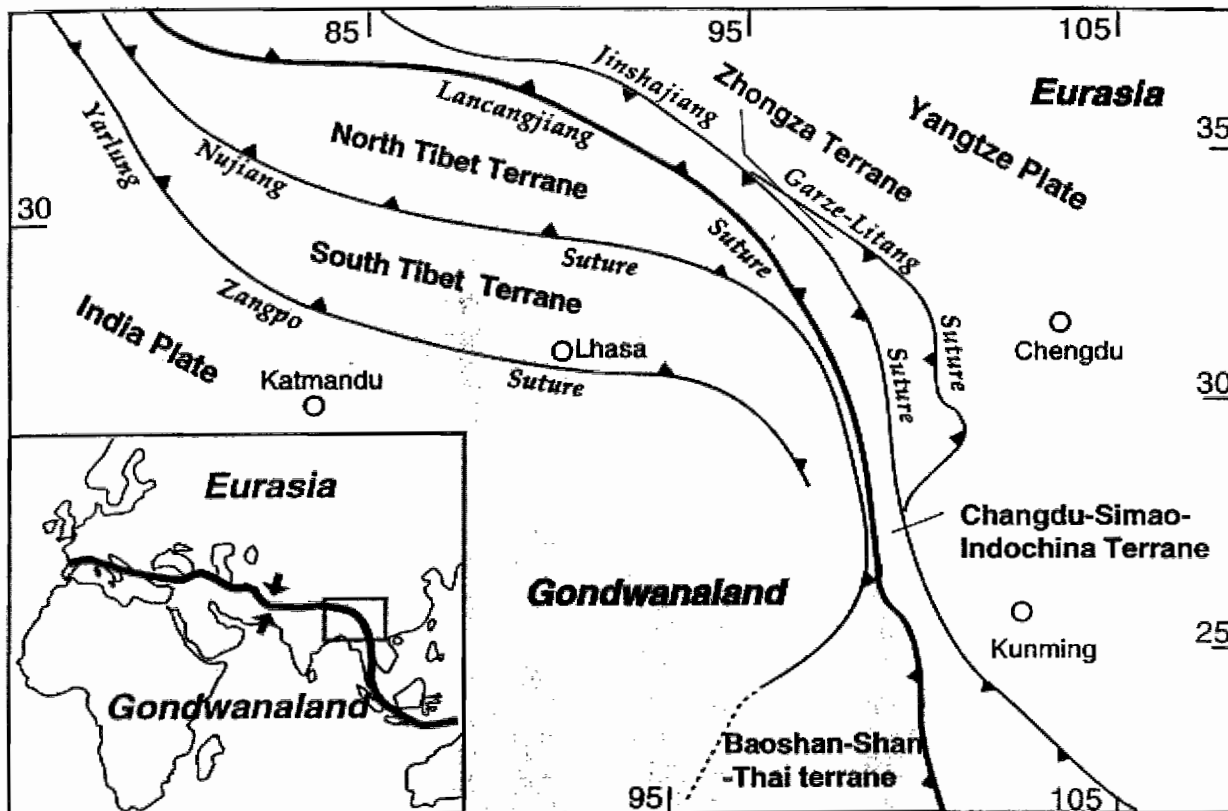


Figure 7. Sutures in Xizang and Yunnan from Yang (1998)

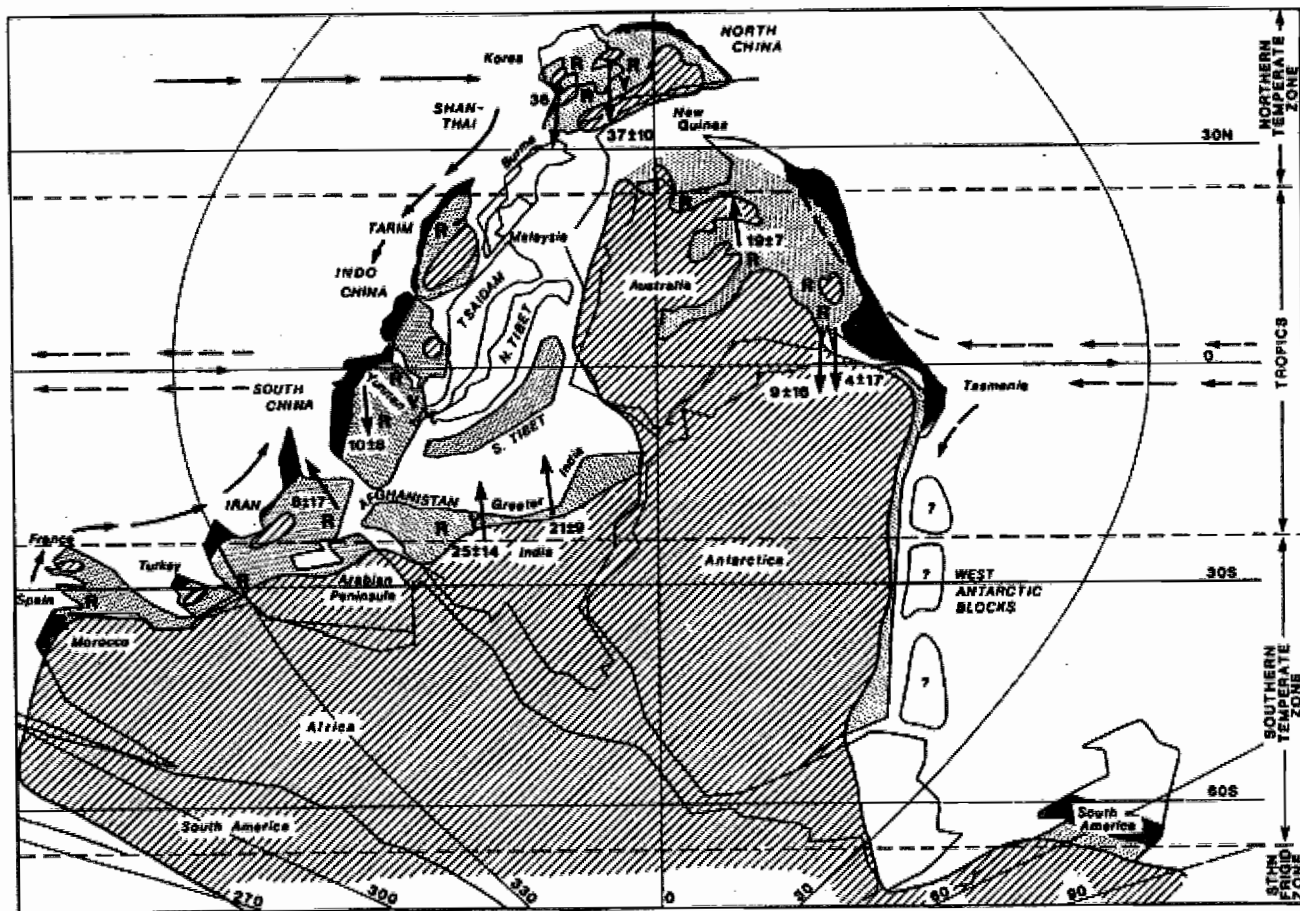


Figure 8. Reconstruction of Greater Gondwanaland for the Early Cambrian. Arrows on continental crust are paleomagnetic declinations with paleolatitudes.

Chinese and SE Asian terranes when they were first delineated in the 1970s. Subsequent work on palaeomagnetism and biogeography has confirmed that the Shan-Thai (Burrett and Stait 1985), South China, North China, Tarim and the smaller Tibetan (Xizang) terranes were part of a Greater Gondwana during the early Paleozoic (Burrett et al. 1986, 1990). The provenance of the Indo-China Composite Terrane remains enigmatic.

Using data from fossils and paleomagnetism, Burrett et al. (1986, 1990) placed South China to the present day west of Australia as part of a Greater Gondwana. This positioning (Fig. 8) was accepted as reasonable by most later workers. More recently acquired Proterozoic paleomagnetism supports this placement. However, Zheng-Xiang Li at the Tectonics SRC in Perth has published many papers advocating placement of the SCB between eastern Australia and Laurentia at about 800 Ma with subsequent rifting from eastern Australia at about 750 Ma (see list of references in Li et al. 2002). Quantitative comparisons between the Precambrian terranes of South China and eastern Australia do not, however, support this model (Burrett and Berry, in prep.).

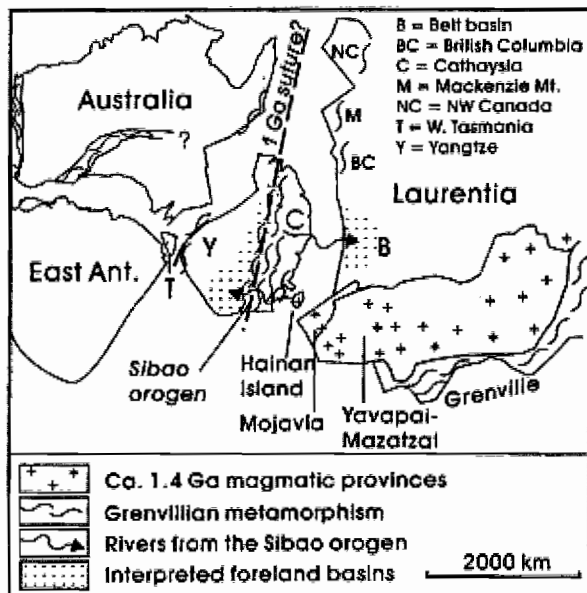


Figure 9. Placement of SCB between Laurentia and eastern Australia at about 800Ma (from Li et al 2002).

## SUMMARY GEOCHRONOLOGICAL HISTORY

In the following geochronological summary, the most likely tectonic scenarios are presented and alternative models are only briefly mentioned.

### Precambrian

The oldest rocks in South China are Archean in age but are rare. The extent of Archean shown in Figure 10 is grossly exaggerated.

In the Mesoproterozoic, South China consisted of the Cathaysia Terrane in the east extending from Guangdong northeastwards to Zhejiang and probably includes the Ryeongnam Terrane of southern South Korea. Cathaysia is separated from the composite Yangtze Terrane by a broad orogenic belt active from > 1200 Ma to about 800 Ma trending from Guangxi to north Zhejiang. Yangtze was bordered by tectonically active margins in the north (along the Qinling), in the south, west and east. Yangtze consists of island arc complexes and microcontinents that fused probably in the Sibao orogeny at about 1000 Ma approximately at the same time as the Grenvillian orogeny. Cathaysia probably collided with the Yangtze collage at about 850 Ma (Jinningian orogeny) although, based on data from Sichuan, Li et al. (2002) argue for a 1000 Ma collision.

Cathaysia has felsic igneous events at 2713, 2280, 2063, 1837, 1743, 1686, 1438, 1100, 890 and 644 Ma and major deformation events at ca. 1850 Ma and 868 Ma.

Western Yangtze has major felsic igneous activity at 2957, 2450, 1657, 907 and 890–830 and deformation at 1000 and 850 Ma.

The Kunyang 'Group' in Yunnan and the Kangding form a north-south belt of definite pre-Sinian Precambrian rocks (Fig. 12). This was a Mesoproterozoic arc complex deformed at about 1000 Ma with synorogenic granite-gneisses at 1007 Ma (Li et al. 2002). A late Proterozoic rift developed after 1000 Ma with deformation at 850 Ma caused by the collision of Cathaysia and Yangtze. The Kangding Precambrian remained an uplifted axis that acted as a narrow paleogeographic high and a source of sediment from the Sinian to the Tertiary.

Extensive continental rhyolitic-dacitic volcanics were erupted during the Sinian. Post-Jinningian (post-ca. 860 Ma) to pre-basal Cambrian sedimentary piles in South China are included in the Sinian chrono-

stratigraphic unit which is an approximate temporal equivalent of the Australian Adelaidean. The South China Sinian (Fig. 13) starts with post-orogenic 'molasse' followed by thick siliciclastics which include extensive glacial deposits followed by 1000 m of widespread platform carbonates. Deep marine conditions are recognised along the Qinling margin in Sichuan and in Hunan. The Dabieshan basic magmatic protoliths were formed at 780 Ma

### Palaeozoic

Shallow platform carbonates were extensive during the Early Paleozoic with land along the Kangding axis and deeper water sediments along the Qinling and in Cathaysia (Figs 14, 15). Siliciclastic sedimentation in the Baoshan region of Yunnan was on the Shan-Thai Terrane. In the Cambrian, tropical platform carbonates were widespread in western SCB and in Shandong Province on the NCB with deeper water and magmatism in the eastern part of the SCB.

During the early Paleozoic the biogeographic and paleomagnetic evidence suggests that SCB and NCB were part of Greater Gondwana. It is probable that rifting of SCB from Gondwana occurred during the latest Ordovician-Silurian probably along the southwest margin of the SCB. The Xingkaian folding may be the result of the establishment of a subducting margin along the leading, southeast margin of the SCB.

The eastern margin became more active in the Late Ordovician-Silurian with folding and granite intrusions in Hunan and Guangxi (the Xingkaian orogeny). This orogeny was restricted to the southeast of South China, as in other areas of South China, there are complete and uninterrupted sections of Ordovician to Silurian. This orogeny led to widespread uplift and/or regression through the Silurian especially in the south of the SCB and in Shandong Province (NCB).

Widespread terrestrial conditions were followed by the expansion of carbonate platforms in the Devonian, Carboniferous and Permian.

Floral evidence suggests that the NCB and SCB blocks were close enough for floral interchange in the Carboniferous (Fig. 18).

There was localised mid-Permian folding in western Sichuan and extensive Late Permian eruption of continental flood basalts (the Emei Traps) in Yunnan and Guizhou.

### Mesozoic-Cenozoic

During the Triassic, an extensive carbonate platform contracted, resulting in widespread terrestrial conditions in the Jurassic. The Songpan-Ganzi area in western Sichuan was a huge region of Triassic turbiditic sedimentation with mainly a South China provenance in the early Triassic and a north China provenance in the late Triassic. The collision of North China and South China along the Qinling and the collision of Shan-Thai with South China occurred in the Late Triassic. Triassic granites are widespread in Shan-Thai, Sichuan and Hunan (Figs 22, 23).

During the Jurassic and Cretaceous subduction (Figs 24, 25) from the west and the east led to widespread intrusion of Yenshanian granites in Sichuan and Guangxi. Subduction along the paleo-Pacific margin led to extensive extrusion of calc-alkaline volcanics in the Jurassic to Cretaceous. The Late Triassic collisions produced the paleo-Bayan Har and paleo-Qinling mountains which became major sources of sediment feeding the terrestrial Jurassic Sichuan basin.

Mid-Tertiary folding (the 'Himalayan' orogeny) in western Sichuan was due to the collision of India with Asia (Fig. 26). The progressive indentation of India into Asia (Fig. 27) also resulted in the fragmentation of China and SE Asia and transcurrent movement along several very long faults which continue to the present (Fig. 28). Numerous papers have been written on the far-field effects of the collision of India with China. The indentation of India into China continues as shown by GPS measurements, with India moving north at 44 mm/y and China sliding (escaping) east at 10 mm/y and ESE at 23 mm/y. Much of the movement took/takes place along the huge strike-slip faults of China such as the Altyn Tagh and the Red River Fault and the resultant interesting patterns of extension and shortening are a major control on the Cenozoic history of the SCB (Larson et al. 1999; Zhang et al. 1990; Yue and Liou 1999).

### References

- Argand, E., 1924 *La Tectonique de l'Asie*. (translated by Carozzi, A.V. 1977 Hafner Press Macmillan 218pp)
- Bai, Y., Chen, G., Sun, Q., Sun, Y., Li, Y., Dong, Y., Sun, D., 1987 Late Paleozoic polar wander path for the Tarim Platform and its tectonic significance, *Tectonophysics* 139 145-153.
- Burrett, C.F., 1974 Plate tectonics and the fusion of Asia, *Earth and Planetary Science Letters* 21, 181-189.
- Burrett, C.F., and Berry, R., 2000 Proterozoic AUSWUS fit between Laurentia and Australia *Geology* 28 103-106.
- Burrett, C.F., and Stait, B., 1985 South east Asia as a part of an Ordovician Gondwanaland - a biogeographic test of a

- tectonic hypothesis, *Earth and Planetary Science Letters* 75 184-190.
- Burrett, C.F., and Stait, B., 1986 China and SE Asia as part of the Tethyan margin of Cambro-Ordovician Gondwanaland, in McKenzie, K (ed) *Shallow Tethys 2* Balkema Rotterdam 65-77.
- Burrett, C.F., Long, J., and Stait, B., 1990 Early- middle Palaeozoic biogeography of Asian terranes derived from Gondwana, *Geological Society Memoir* 12 163-174.
- Chung Sun-ling, Jung Bor-ming, Wu, Genyao, Lo Ching-hua, Bolin Cong, 1998 The Emeishan flood basalt in SW China: a mantle plume initiation model and its connection with continental breakup and mass extinction at the Permo-Triassic boundary, In *Mantle dynamics and Plate interactions in East Asia*, American Geophysical Union, Washington 47-58.
- Enkin, R.J. Yang, Z., Chen, Y. and Courtillot V., 1992 Paleomagnetic constraints on the geodynamic history of the major blocks of China from Permian to the present, *Journal of Geophysical Research* 97, 13953-13989.
- Faure, M., Lin, W., and Breton, N.L., 2000 Where is the North China-South China block boundary in eastern China? *Geology* 29, 119-122.
- Hacker, B.R., Ratschbacher, L., Webb, L., and Dong Shuwen, 1995 What brought them up? Exhumation of the Dabie Shan ultrahigh-pressure rocks, *Geology* 23 743-746.
- Klimetz, M.P., 1983 Speculations on the Mesozoic plate tectonic evolution of eastern China *Tectonics* 2 139-166.
- Larson, K.M., Burgmann, R., Bilham, R., and Freymueller, J.T., 1999 Kinematics of the India-Eurasia collision zone from GPS measurements *Jour Geophysical Research* 104 B1 1077-1093.
- Lee, J.S., 1939 *The Geology of China*, Murby London 528pp
- Li, S., Xiao, Y., Liou, D., Chen, Y., Ge, N., Zhang, Z., Sun, S., Cong, Z., Zhang, R., Hart, S and Wang, S., 1993 Collision of the North China and Yangtse Blocks and formation of coesite-bearing eclogites: timing and processes, *Chemical Geology* 109, 89-111.
- Li, Z.X., Li, X.H., Zhou, H., and Kinny, P., 2002 Grenvillian continental collision in South China: new SHRIMP U-Pb zircon results and implication for the configuration of Rodinia, *Geology* 30 163-166.
- Li, Z.X., Zhang, L., and Powell, C., 1996 Positions of the east Asian cratons in the Neoproterozoic supercontinent Rodinia, *Australian Journal of Earth Sciences* 43, 593-604
- Lin, J.L., Fuller, M., and Zhang, W.Y., 1985 Preliminary Phanerozoic polar wander paths for the north and south China blocks *Nature* 313, 444-449.
- Lu Songnian, Yang Chunliang, Jiang Mingmei, Li, Huaikun, 1998 Evolution of the Precambrian crust in eastern China, *Gondwana Research* 1 (2) 207-213.
- Ma, Xingyuan and Bai, Jin, (eds) 1998 *Precambrian crustal evolution of China*, Springer Berlin 331pp.
- McElhinny, M., Embleton, B., Ma, X.H., and Zhang, Z., 1981 Fragmentation of Asia in the Permian, *Nature* 293, 212-216.
- Meng, Q and Zhang, G., 1999 Timing of collision of the North and South China blocks, *Geology* 27, 123-126.
- Nie, S., 1991 Paleoclimatic and paleomagnetic constraints on the Paleozoic reconstructions of South China, North China and Tarim *Tectonophysics* 196, 279-305.
- Northrup, C., Royden, L., and Burchfiel, B.C., 1995 Motion of the Pacific plate relative to Eurasia and its potential relation to Cenozoic extension along the eastern margin of Eurasia, *Geology* 23, 719-722.
- Oberhänsli, R., Martinotti, G., Schmid, R., and Liu, X., 2002 Preservation of primary volcanic textures in the ultrahigh-pressure terrain of Dabie Shan, *Geology* 30, 699-702.
- Ren, J., (ed.) 1987 *Geotectonic Evolution of China*, Springer, Berlin 203pp.
- Ren J., 1996 The continental tectonics of China, *Journal of South East Asian Earth Sciences*, 13, 197-204.
- Sengor, A.C., Altiner, D., and Hsu, K.J., 1988 Origin and assembly of the Tethyside orogenic collage at the expense of Gondwanaland, *Geological Society London Special Publication* 37, 67-77.
- Wang, L.G., Qiu, Y.M., McNaughton, N., Groves, D, Luo, Z.K., Huang, J.Z., Miao, L.C., and Liu, Y.K., 1998 constraints on crustal evolution and gold metallogeny in the northwestern Jiaodong peninsula China from SHRIMP U-Pb zircon studies of granitoids *Ore Geology Reviews* 13 275-291.
- Wang, H.Z., 1981 Geotectonic units of China from the viewpoint of mobilism. *Earth Science Journal Wuhan College of Geology*, 1 42-66.
- Wang Hongzhen (ed.) 1985 *Atlas of the Palaeogeography of China* Cartographic Publishing House Beijing China.
- Wang H., and Mo, X., 1995 An outline of the tectonic evolution of China, *Episodes* 18, 6-16
- Watson, M. P., Hayward, A.B., Parkinson, D.N., and Zhang, Z. M., 1987 Plate tectonic history, basin development and petroleum source rock deposition onshore China, *Marine and Petroleum Geology* 4 205-225.
- Wu, H., Boulter, C., Stow, D., and Wang Z., 1995 The Changning-Menglian Suture Zone; a segment of the major Cathaysian-Gondwana divide in South east Asia, *Tectonophysics*, 242, 267-280.
- Xie, D., and Guo, K., 1984 A study of the paleosuture in the Dabie Mountain, *Bulletin of the Chinese Academy of Geological Sciences* 10, 167-178.
- Yang, K., 1998 A plate reconstruction of the eastern Tethyan orogen in SW China, *American Geophysical Union Monograph* 27, 269-287.
- Yue, Y and Liou, J.G., 1999 Two stage evolution model for Altyn Tagh fault China *Geology* 27 227-230.
- Zhai, M., 2002 Where is the North China-South China block boundary in eastern China? *Geology* 30 667-668.
- Zhang, Guowei, Xiang, Liwen and Meng, Qingren, 1995 The Qinling orogen and the intracontinental orogen mechanisms *Episodes* 18 36-39.
- Zhang Peizhen, Burchfiel, B., Molnar, P., Zhang Weiqi, Jiao, Dechang, Deng Qidong, Wang Yipeng, Royden, L., and Song Fangmin, 1990 Late Cenozoic tectonic evolution of the Ningxia-Hui Autonomous region China, *Geological Society America Bulletin*, 102 1484-1498.
- Zhang, Ruyuan, Hirajima, T., Banno S., Cong Bolin and Liou, J.G., 1995 Petrology of ultra-high pressure rocks from the Su-Lu region eastern China, *J. Metamorphic Geol.*, 13 659-675.

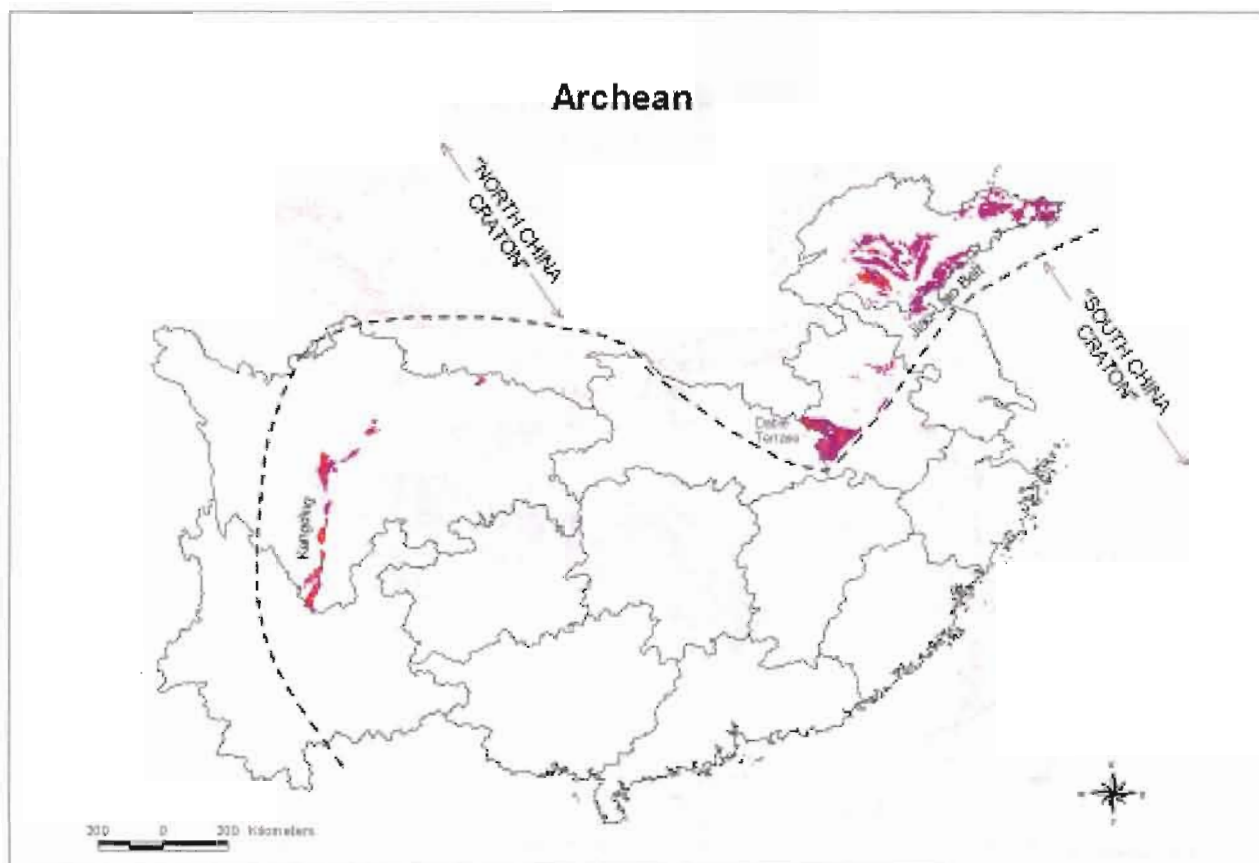


Figure 10. Maximum extent of Archean in the Yangtze Terrane, Dabie Terrane and in Shandong Province.

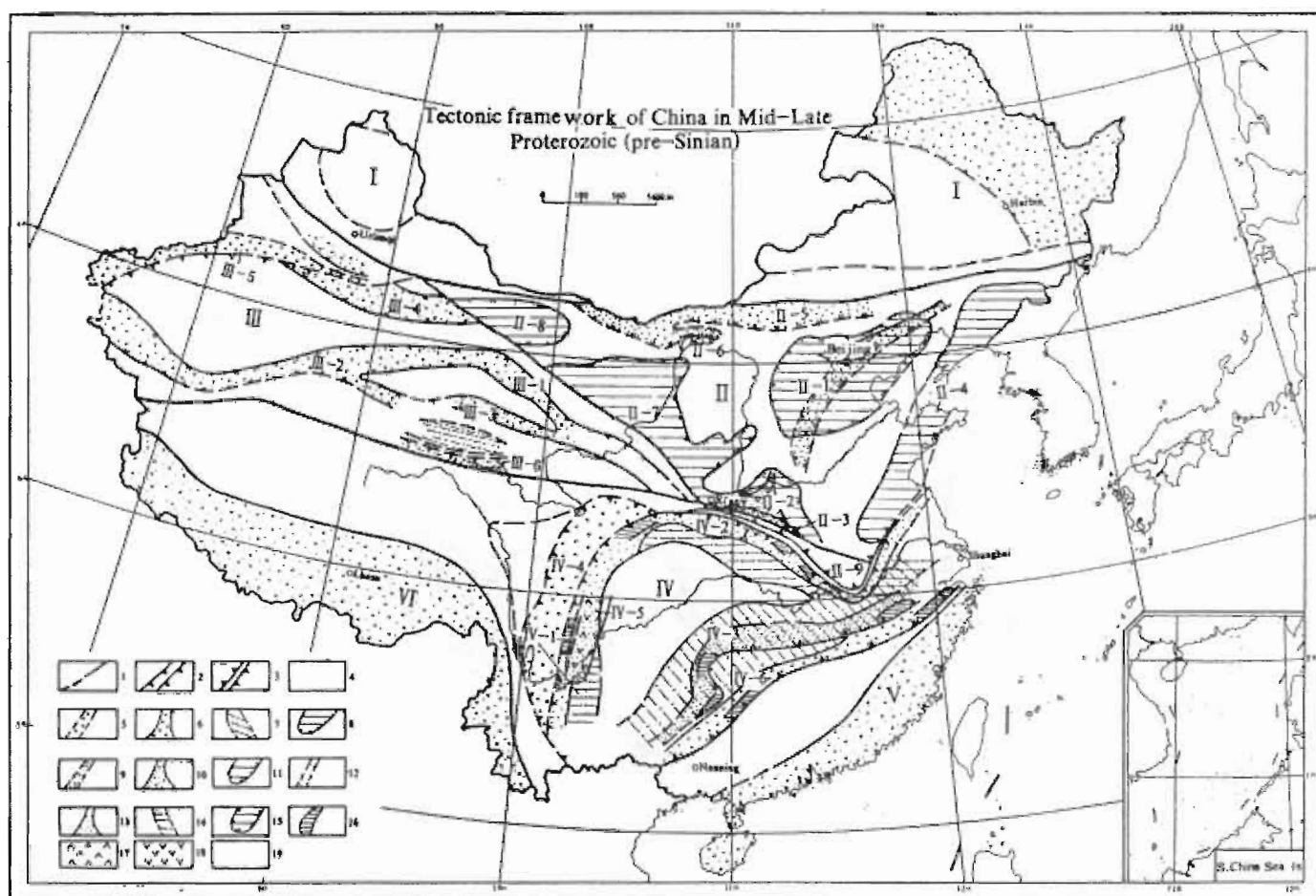


Figure 11. Tectonic framework of China for the Mesoproterozoic to Neoproterozoic (pre-Sinian), from Ma and Bai (1998).



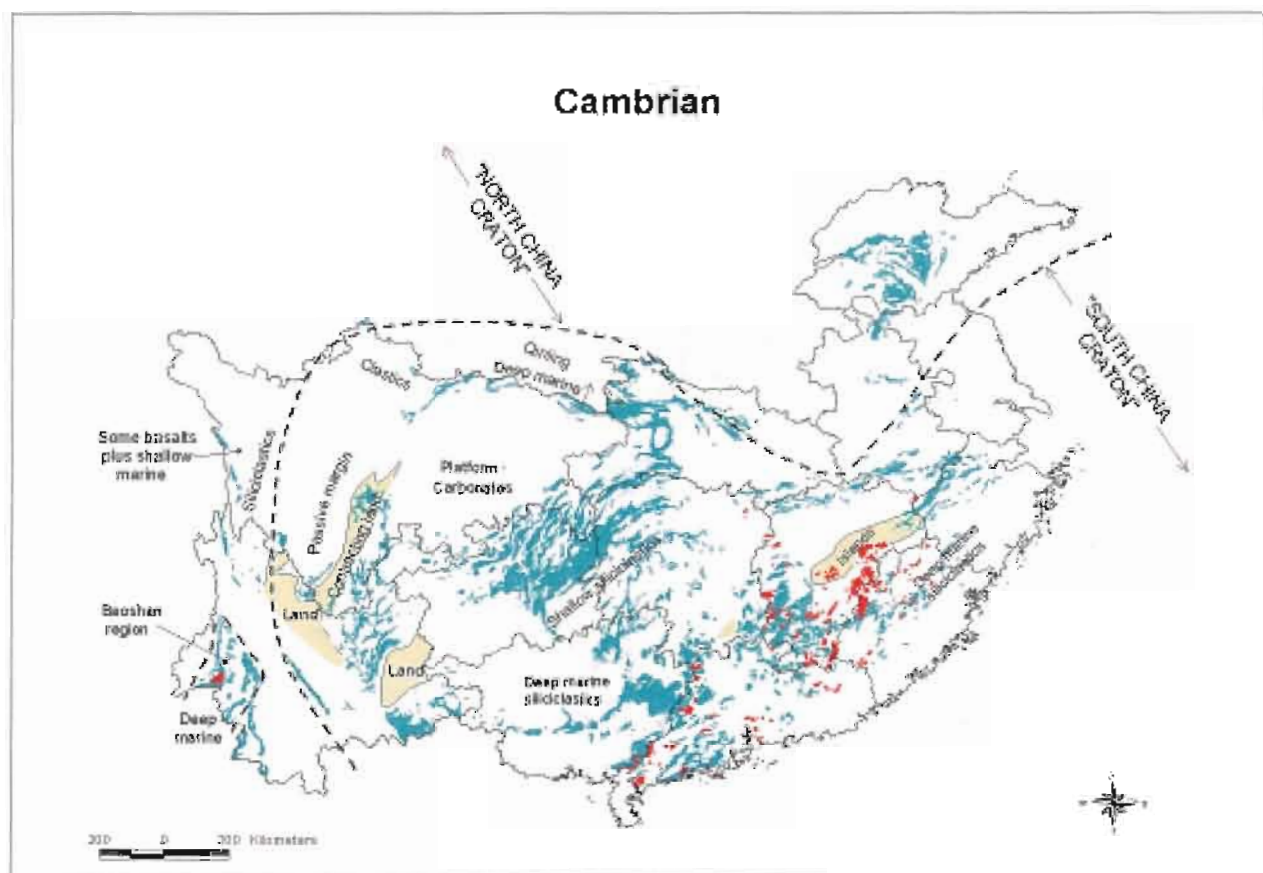


Figure 14. Cambrian paleogeography.

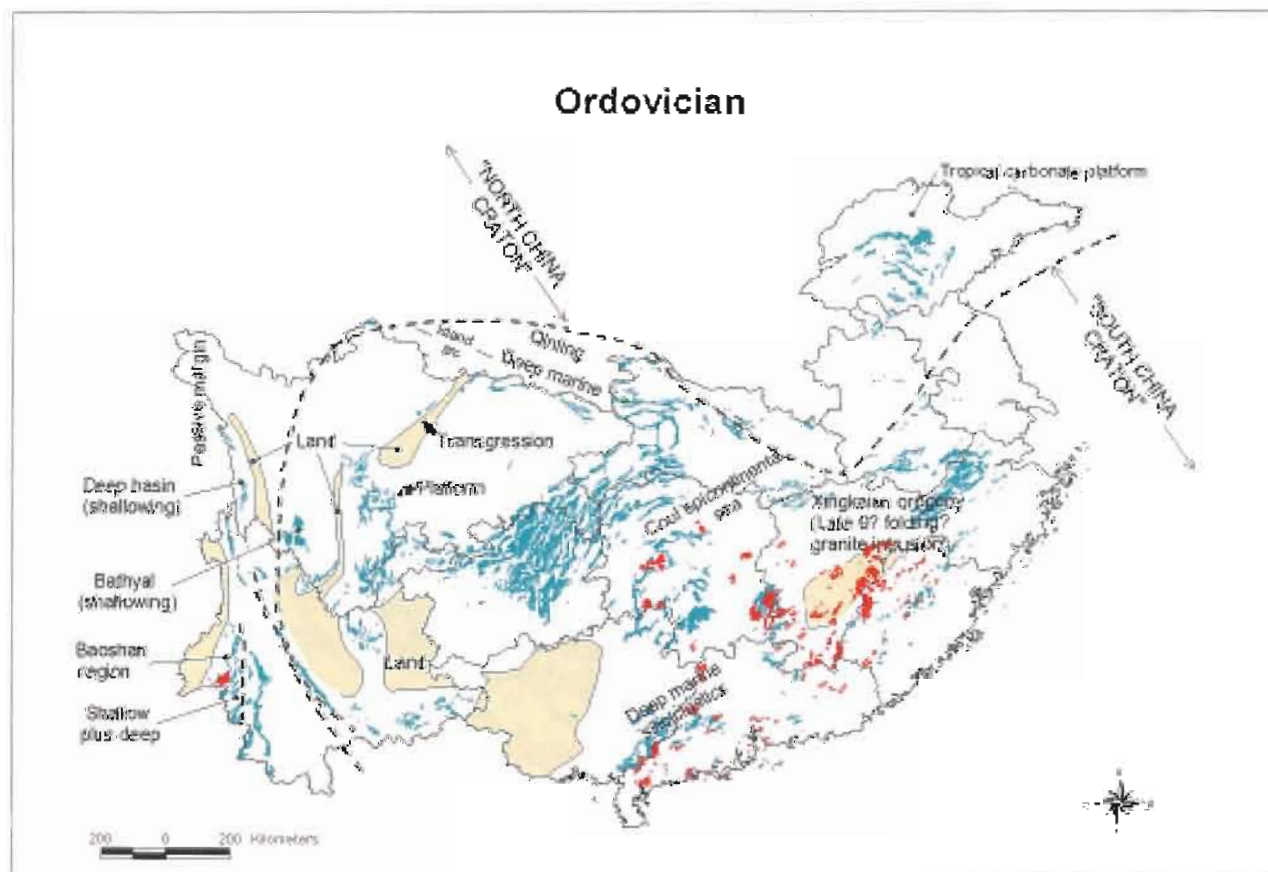


Figure 15. Ordovician paleogeography.

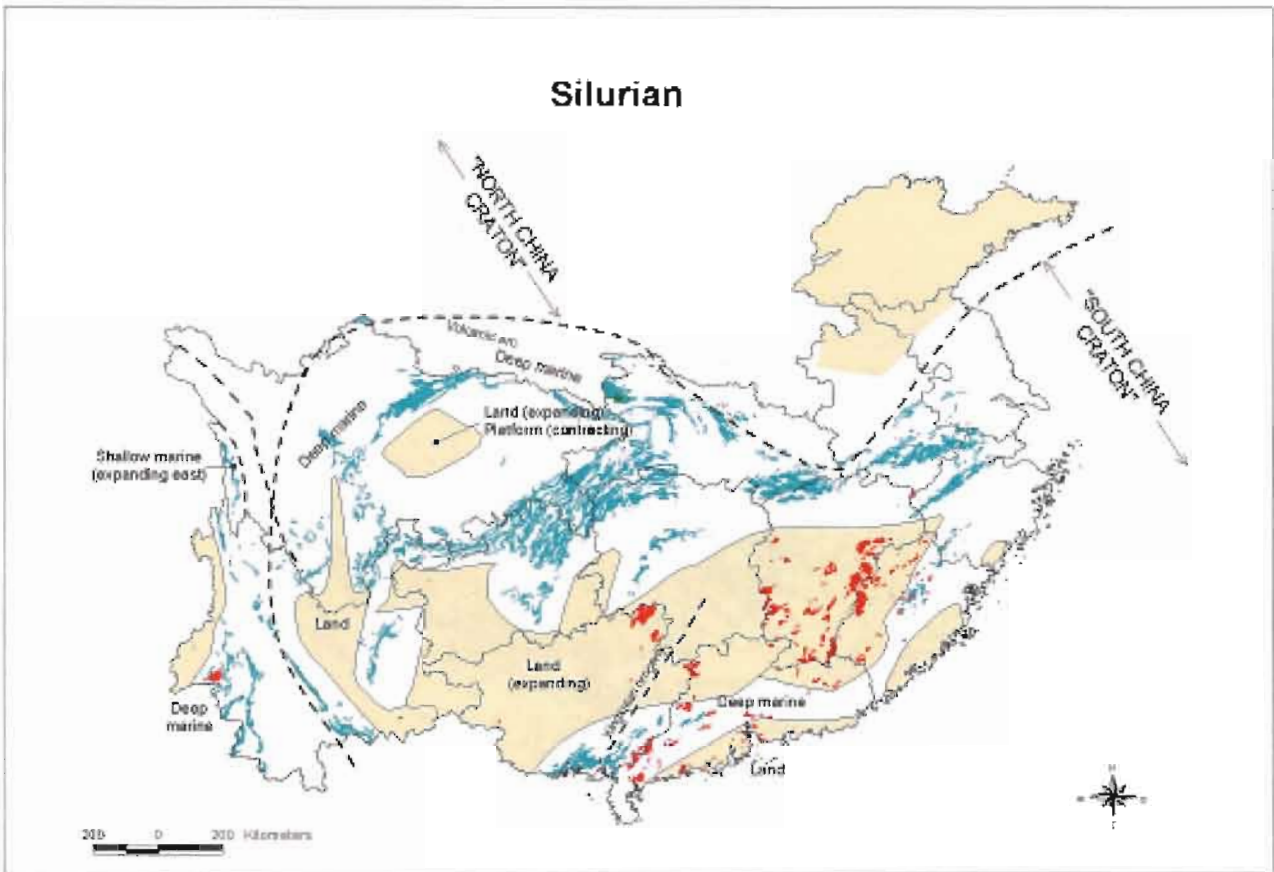


Figure 16. Silurian paleogeography.

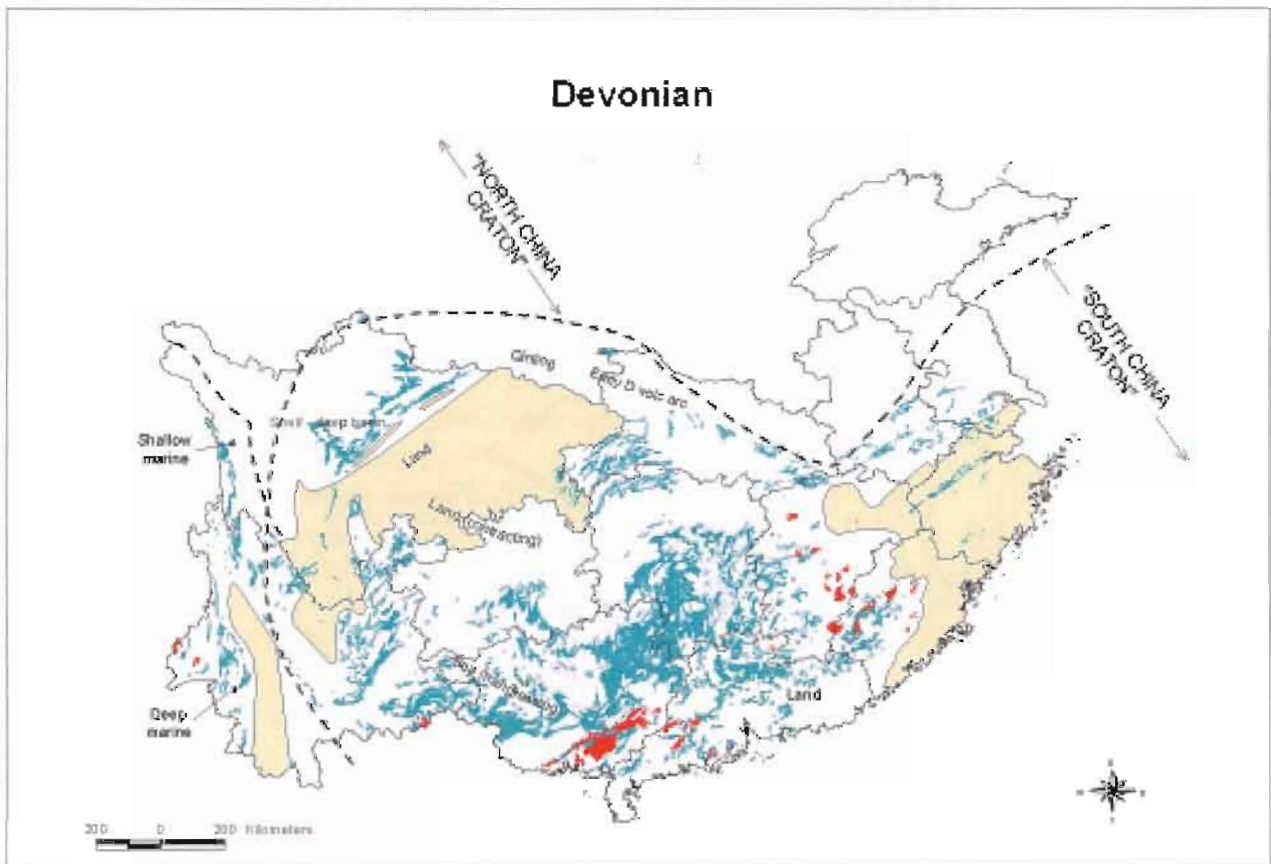


Figure 17. Devonian paleogeography.

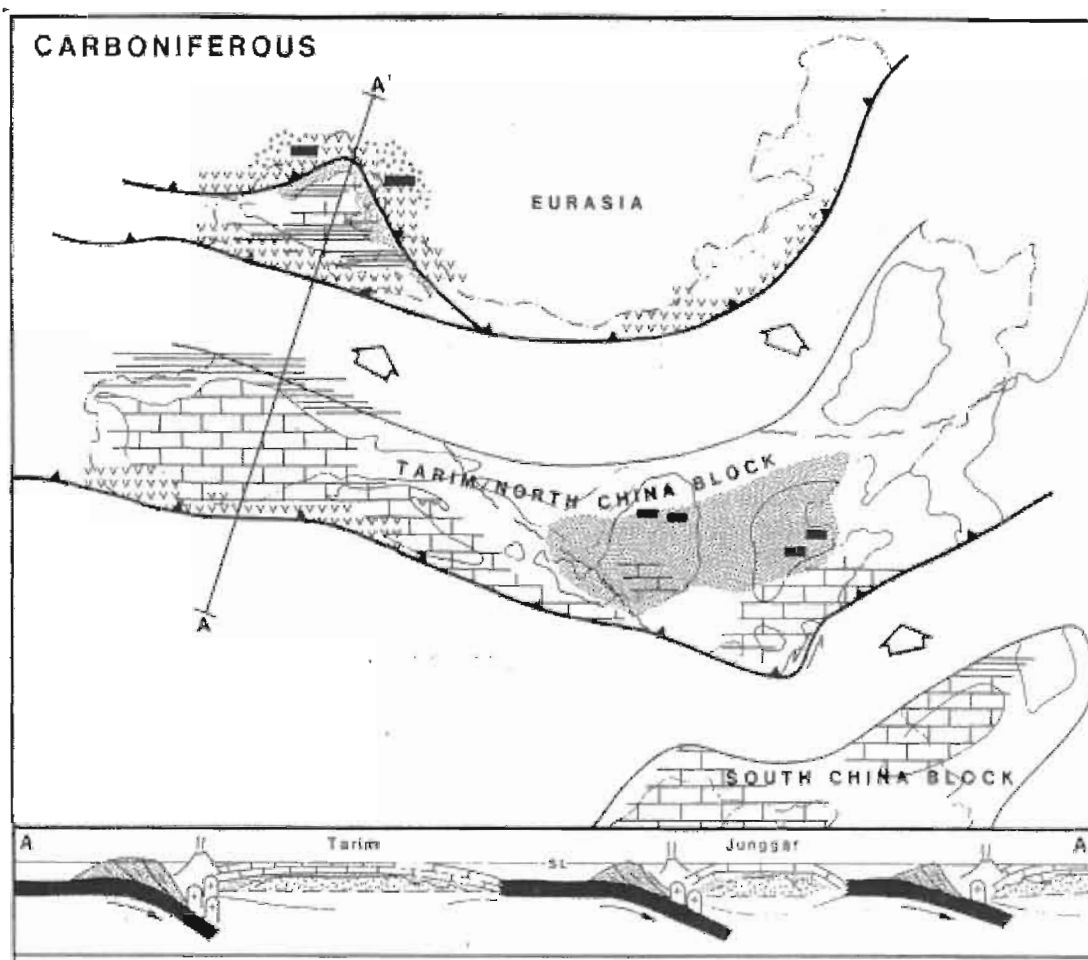


Figure 18. Carboniferous paleotectonic sketch from Watson et al. (1987).

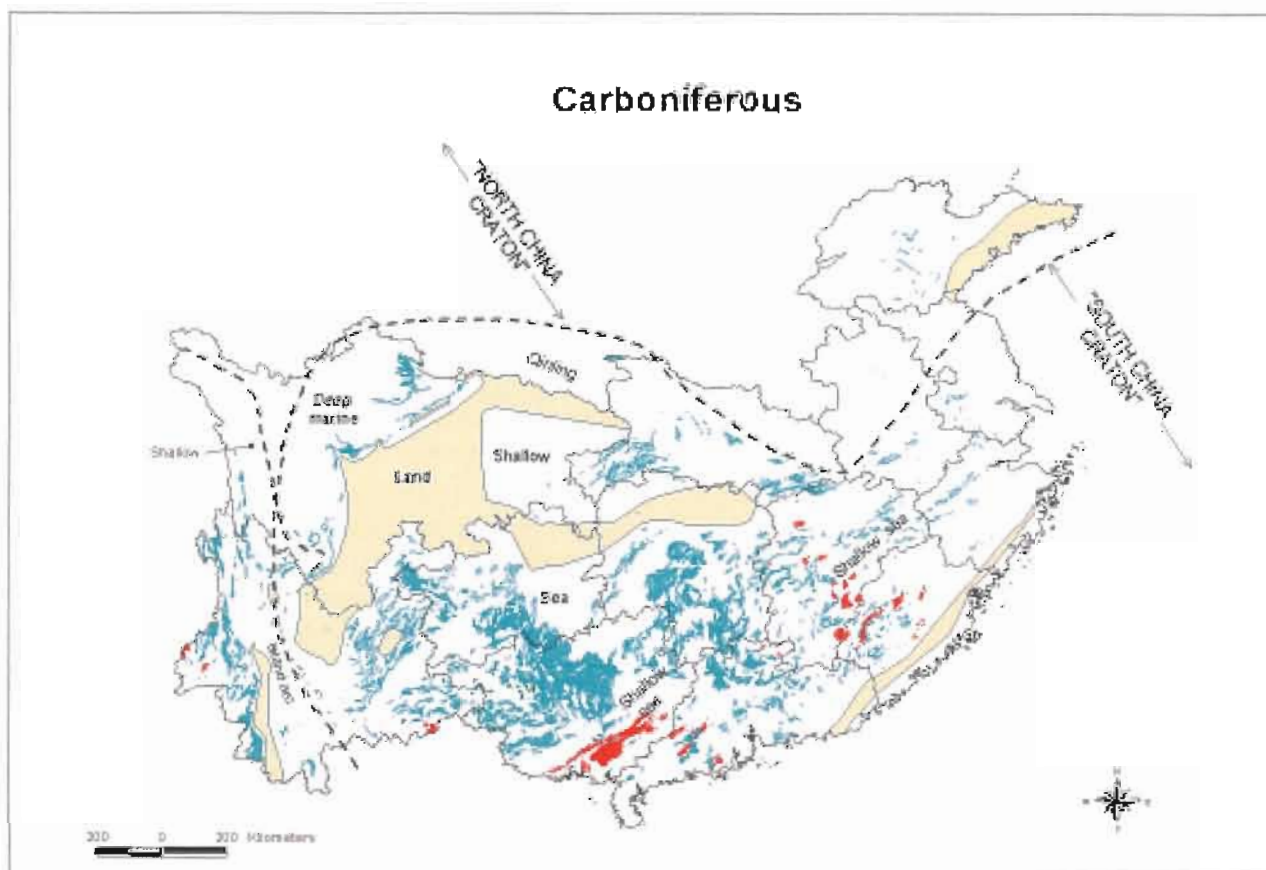


Figure 19. Carboniferous paleogeography.

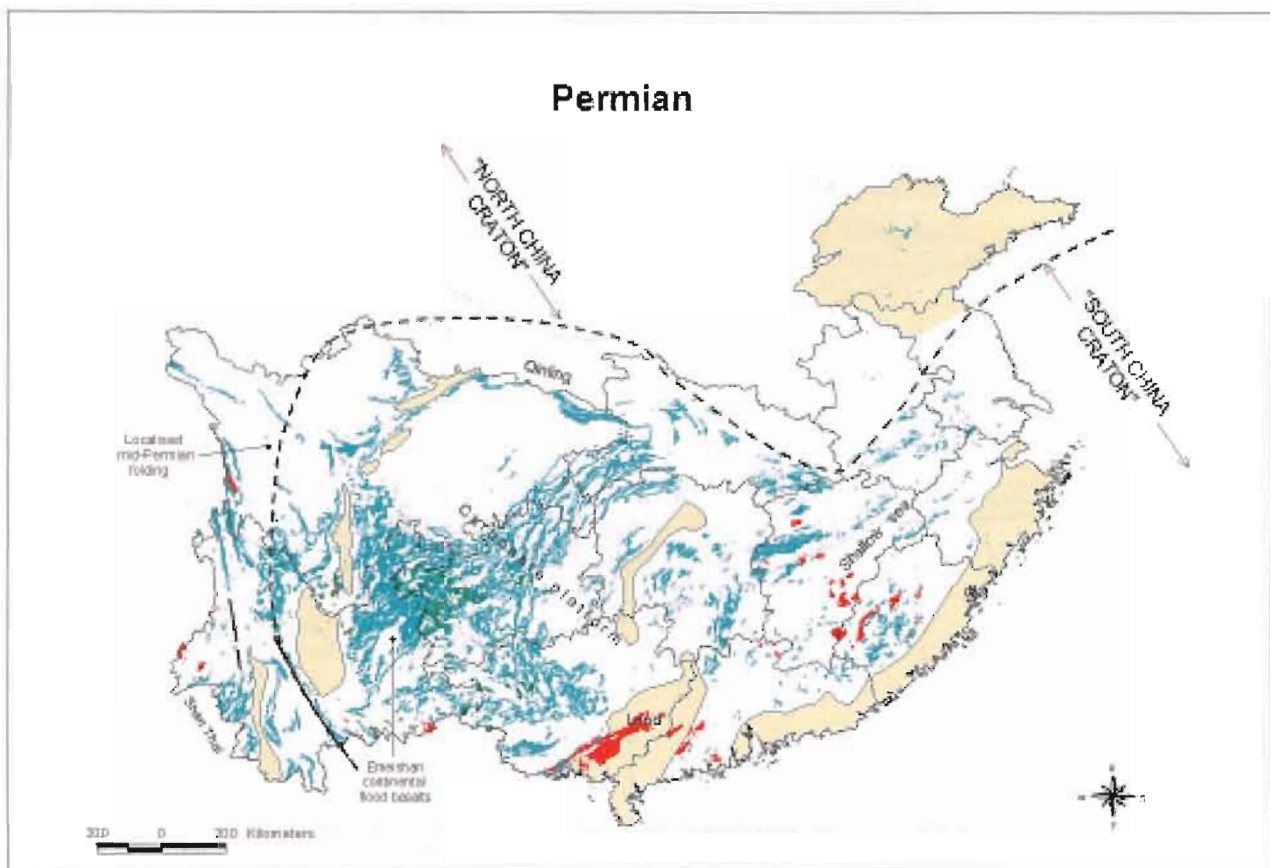


Figure 20. Permian paleogeography.

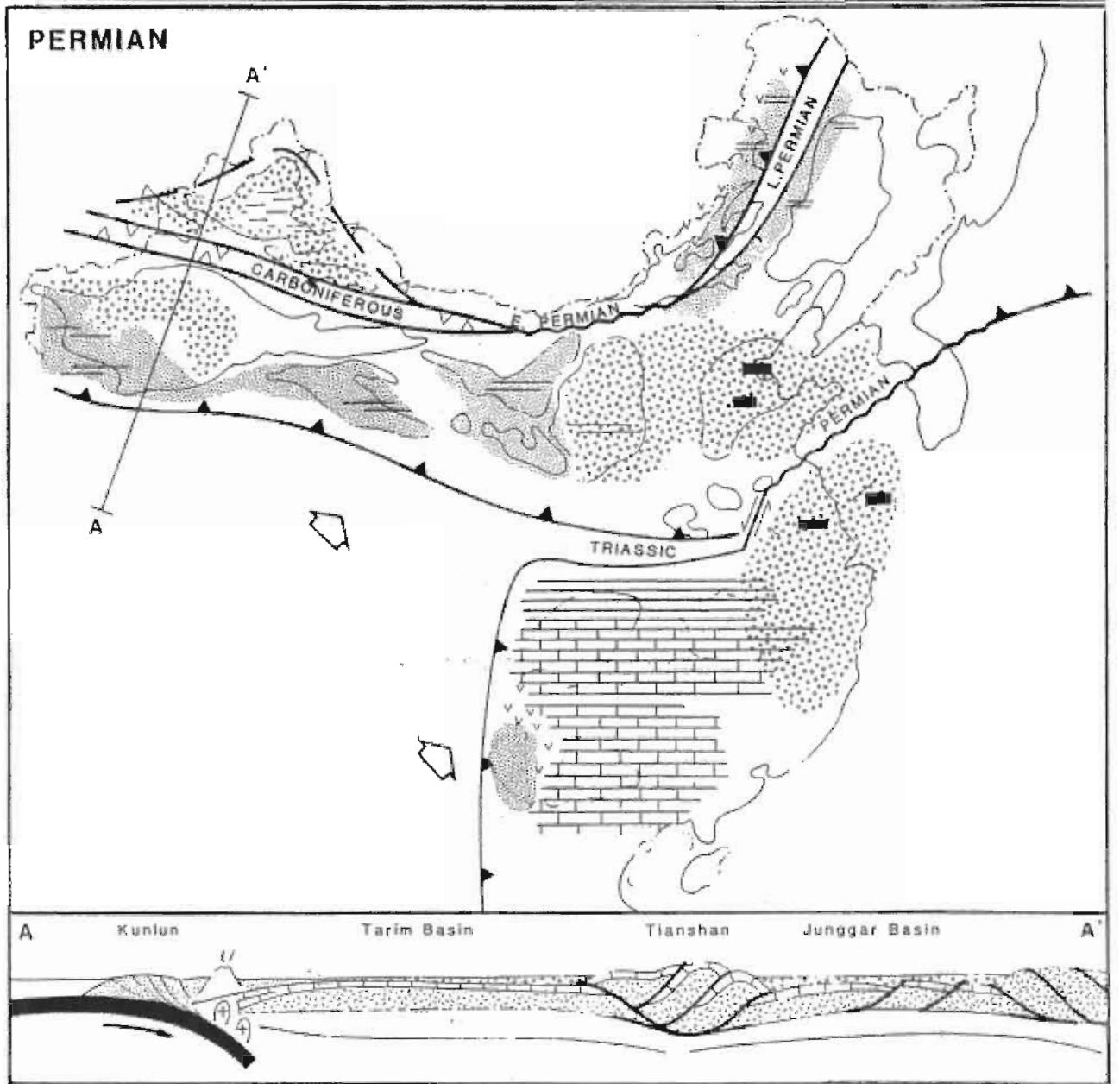


Figure 21. Permian paleotectonic sketch from Watson et al (1987).

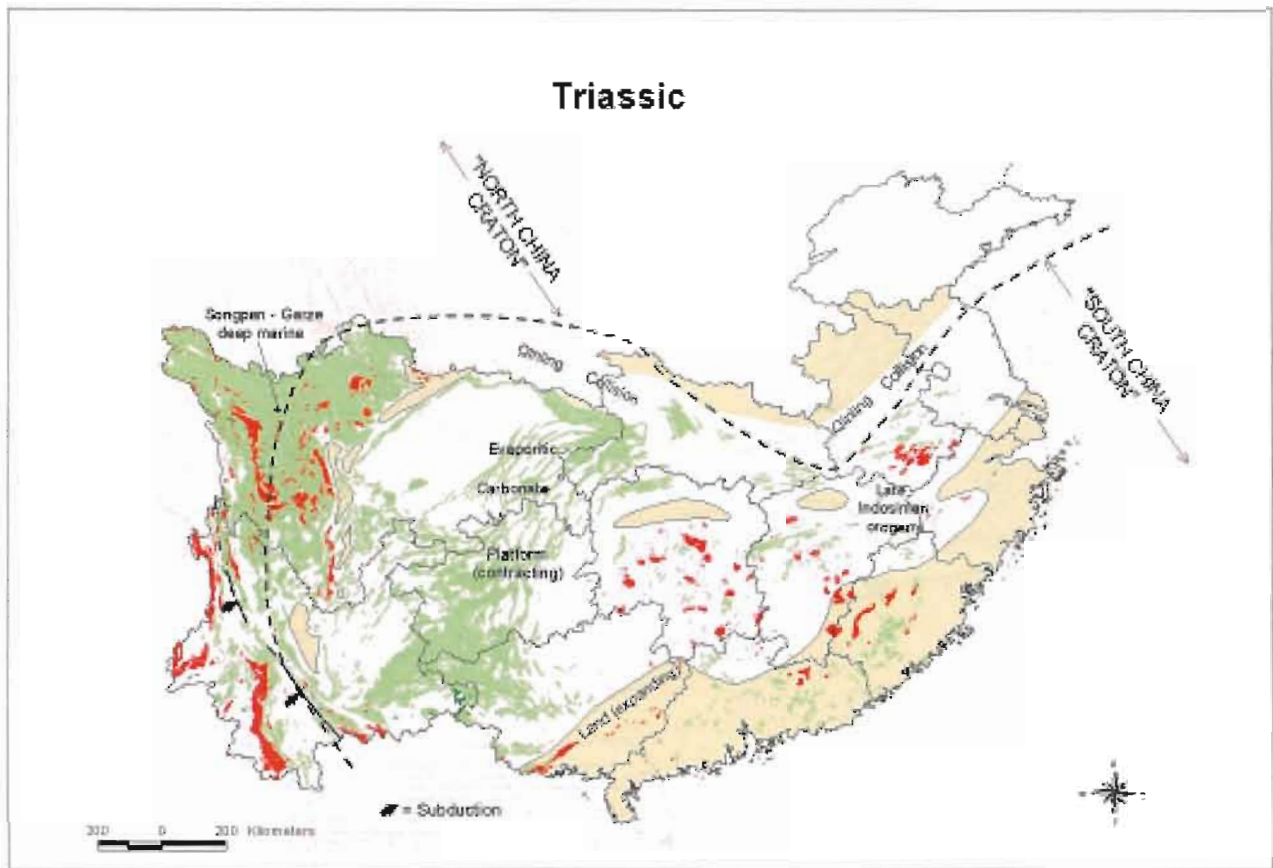


Figure 22. Triassic paleogeography.

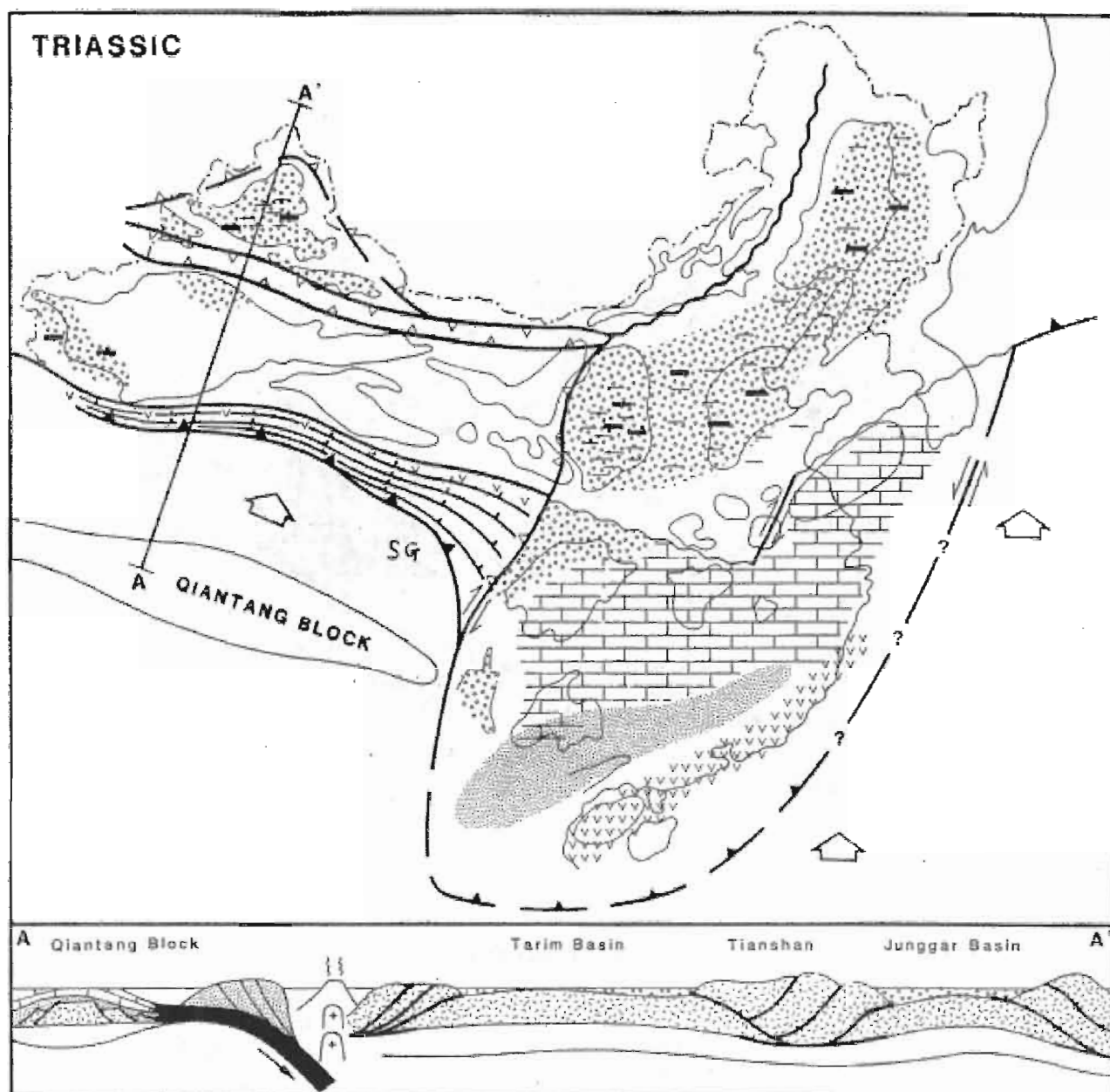


Figure 23. Paleotectonic sketch for the Triassic from Watson et al (1987). SCB fuses with NCB in the Late Triassic. SG = Songpan-Ganzi turbiditic accretionary wedge.

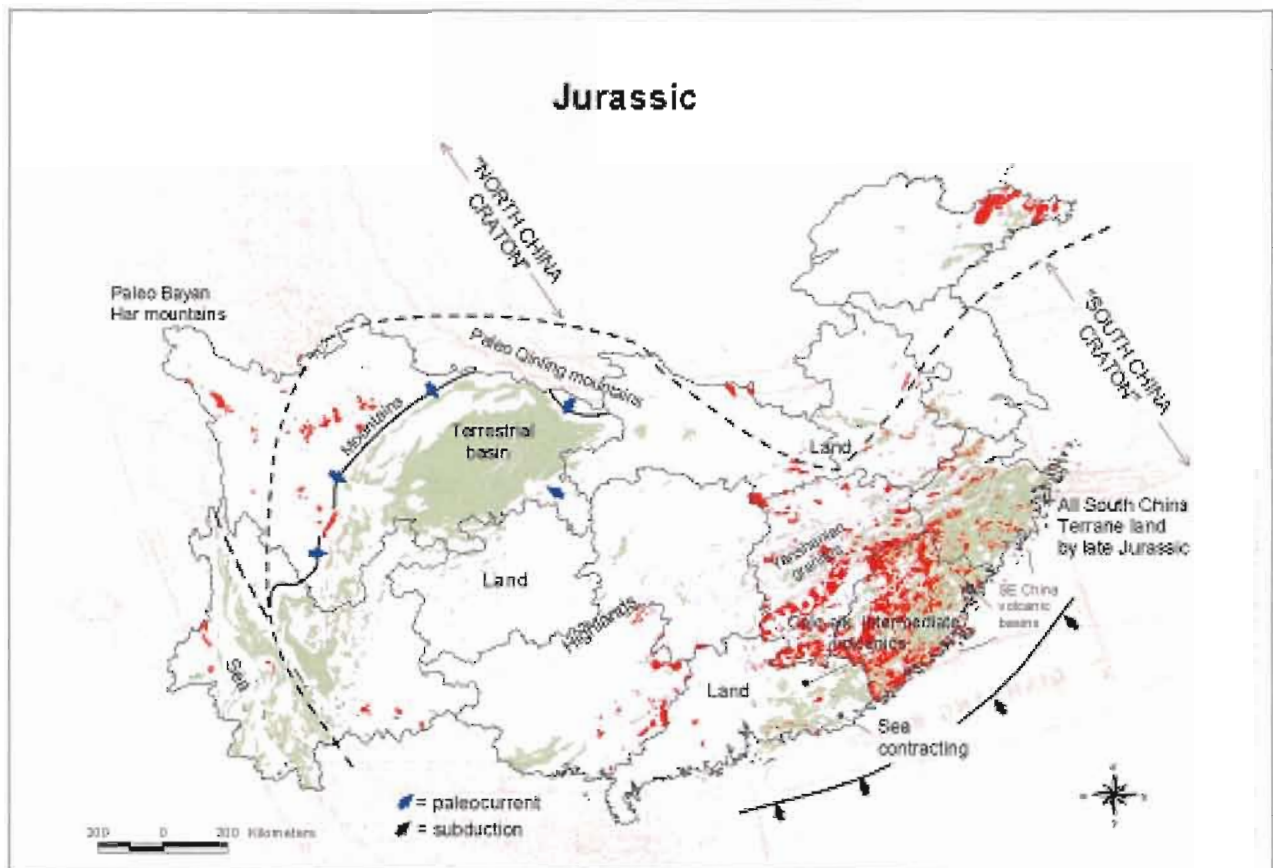


Figure 24. Jurassic paleogeography.

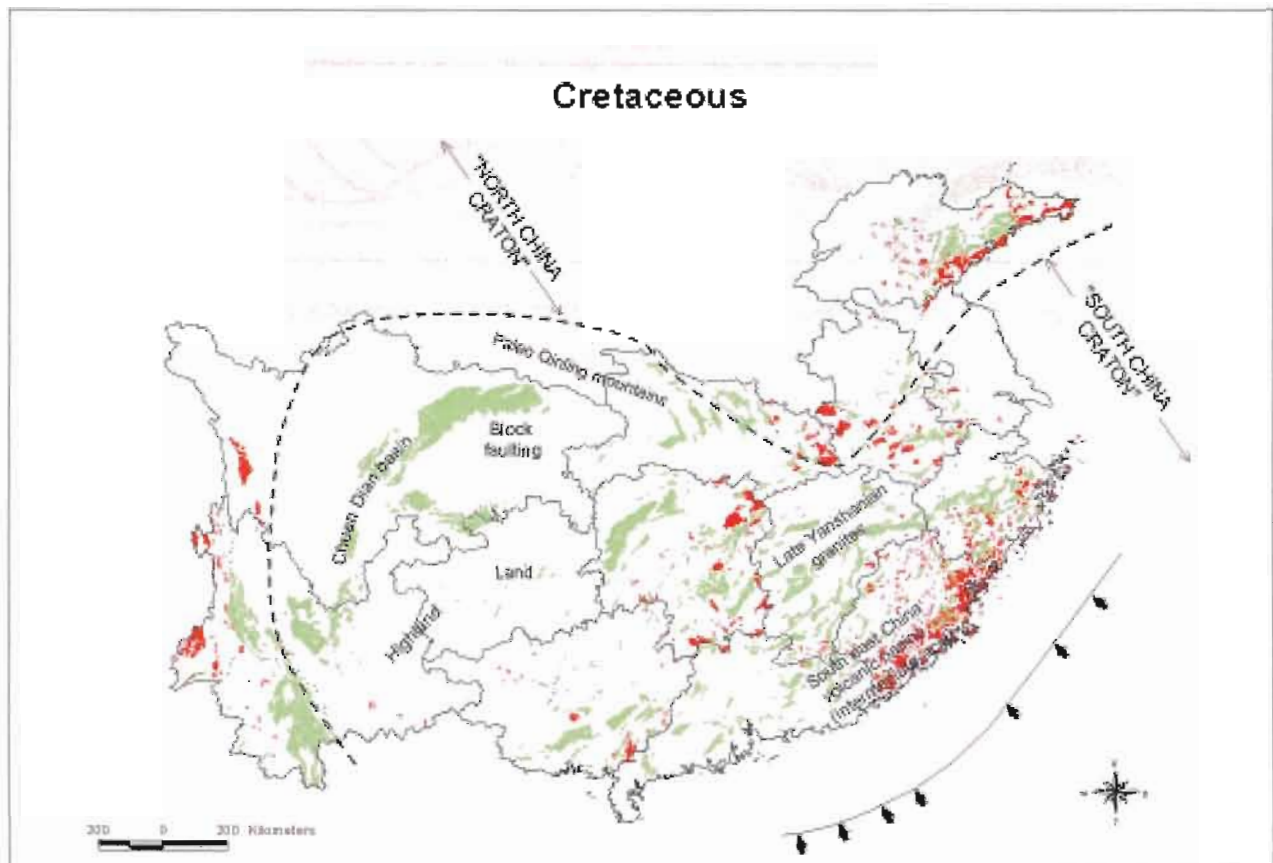


Figure 25. Cretaceous paleogeography.

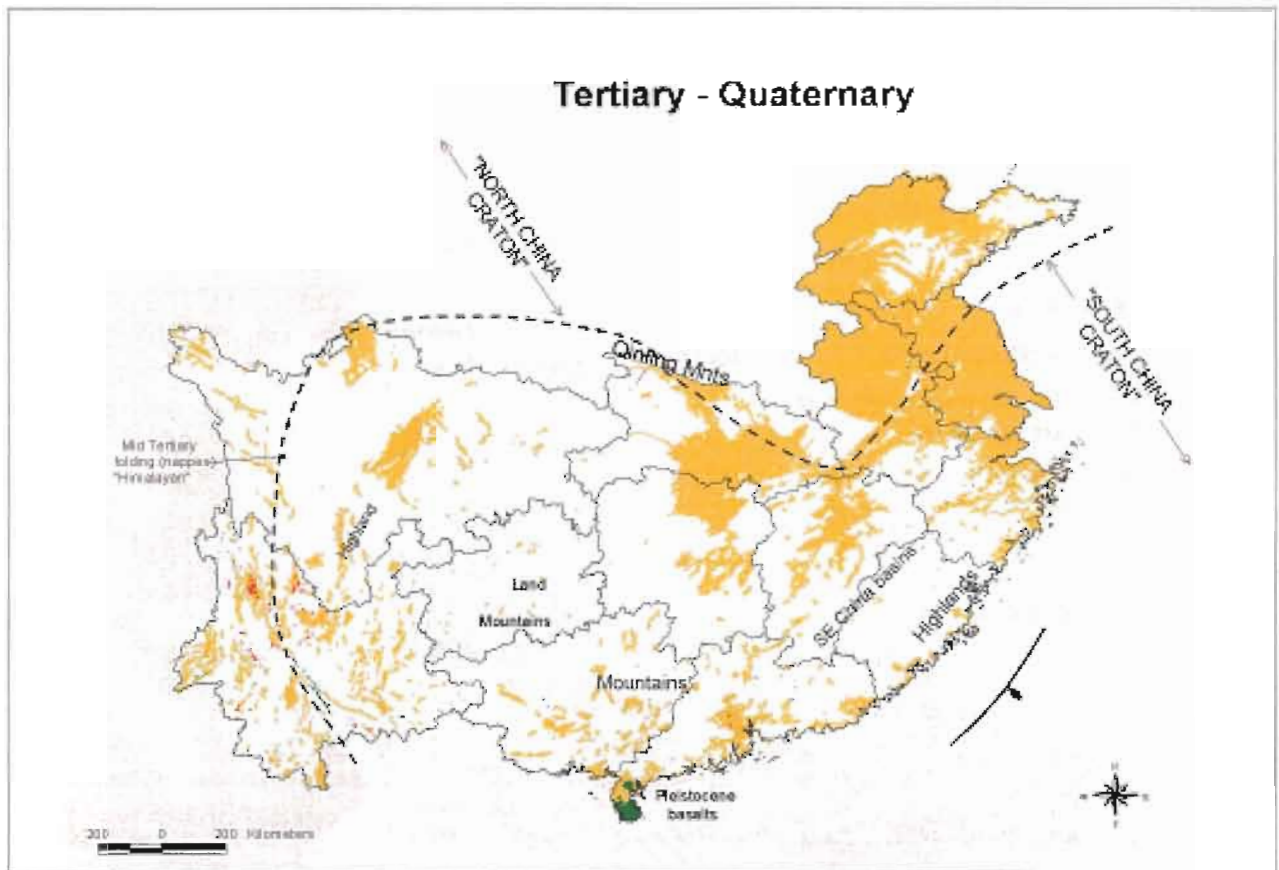


Figure 26. Cenozoic paleogeography.

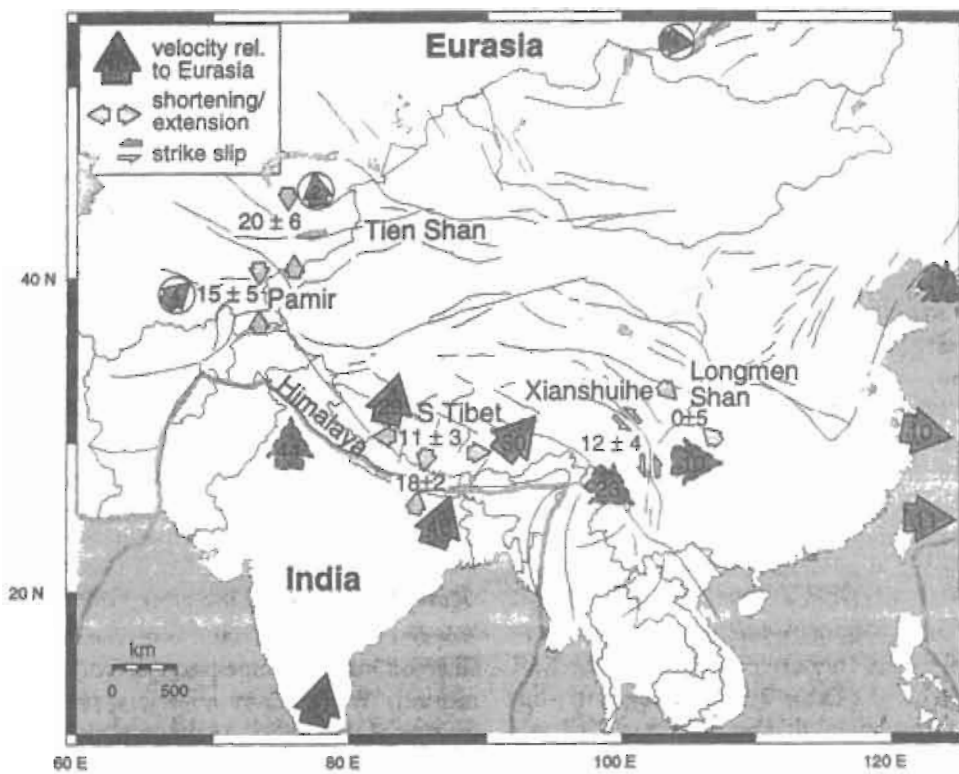


Figure 27. Indentation of India into Asia showing areas of shortening and extension. Velocities in mm per annum based on GPS measurements (Larson et al. 1999).

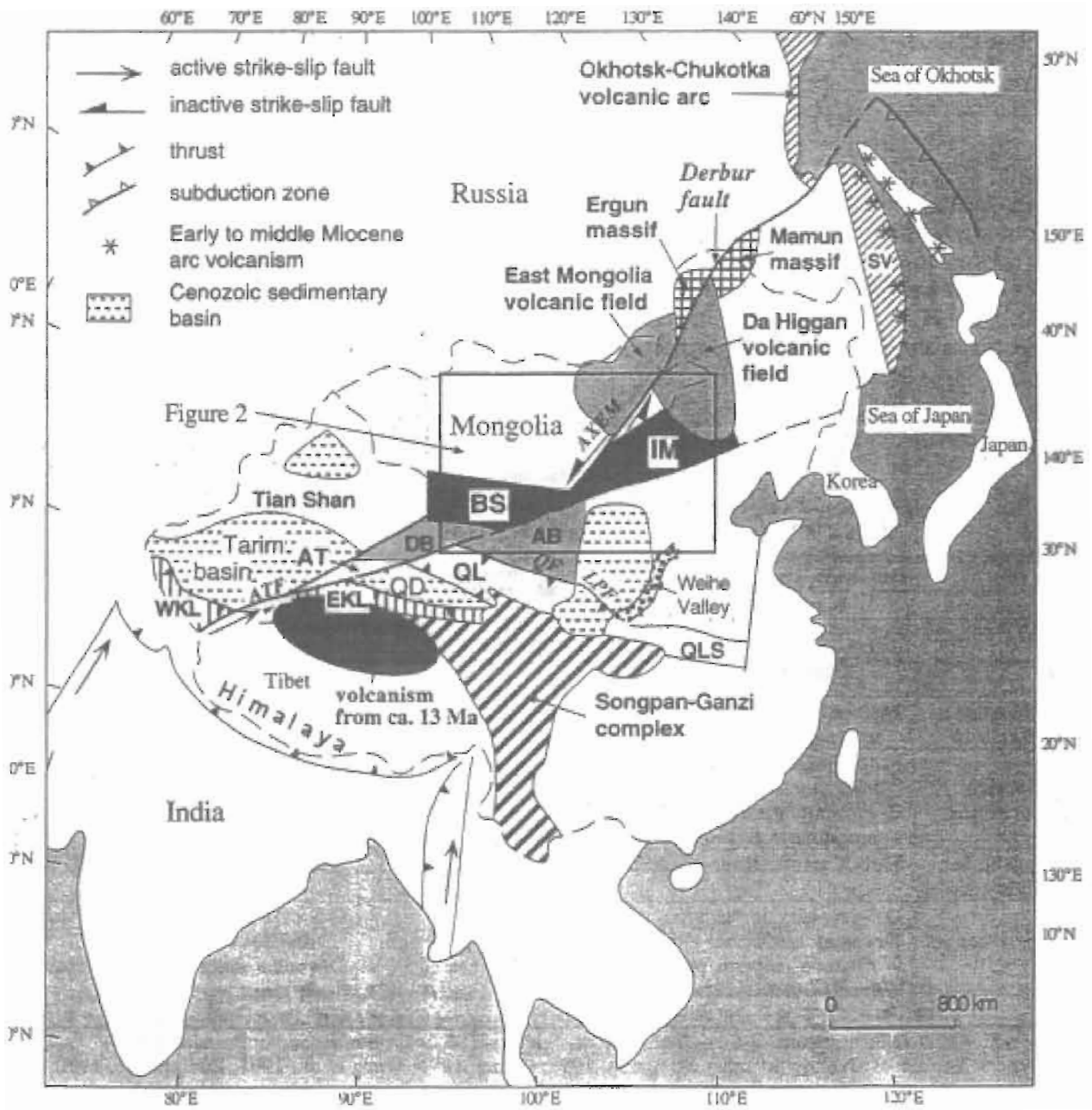


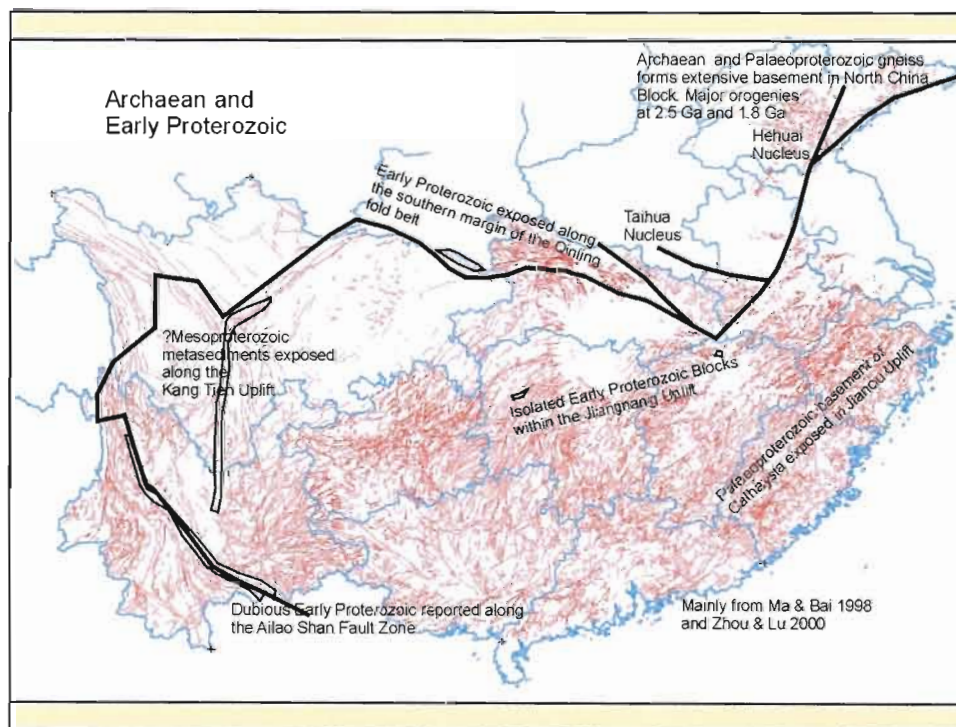
Figure 28. Major transcurrent faults, volcanism and Tertiary basins formed as a result of the indentation of India from Yue and Liou (1999).

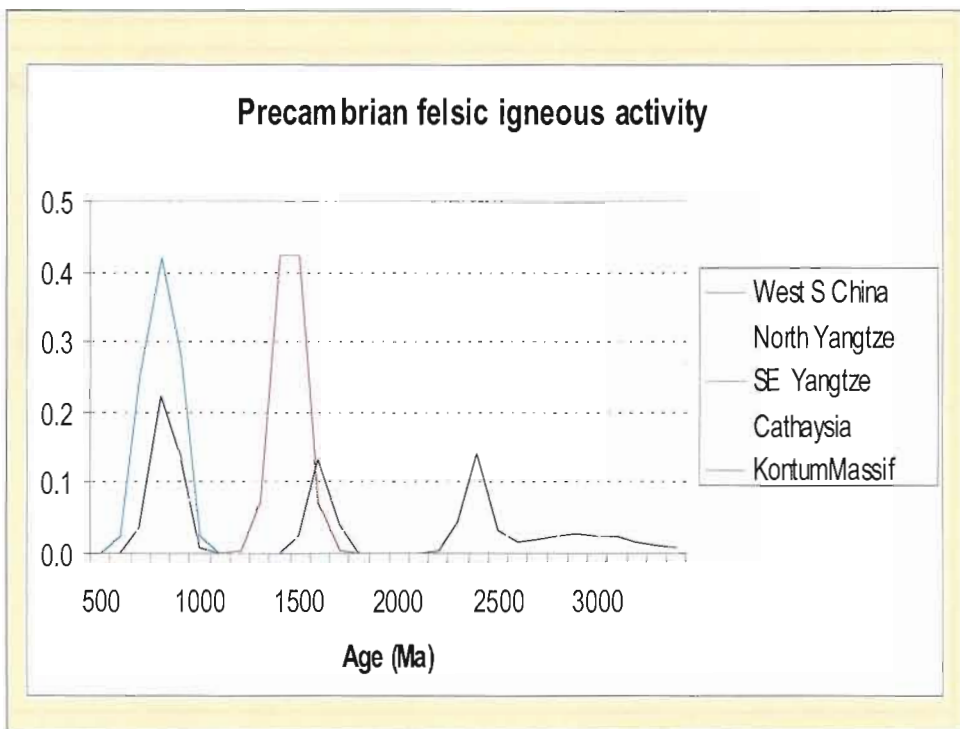
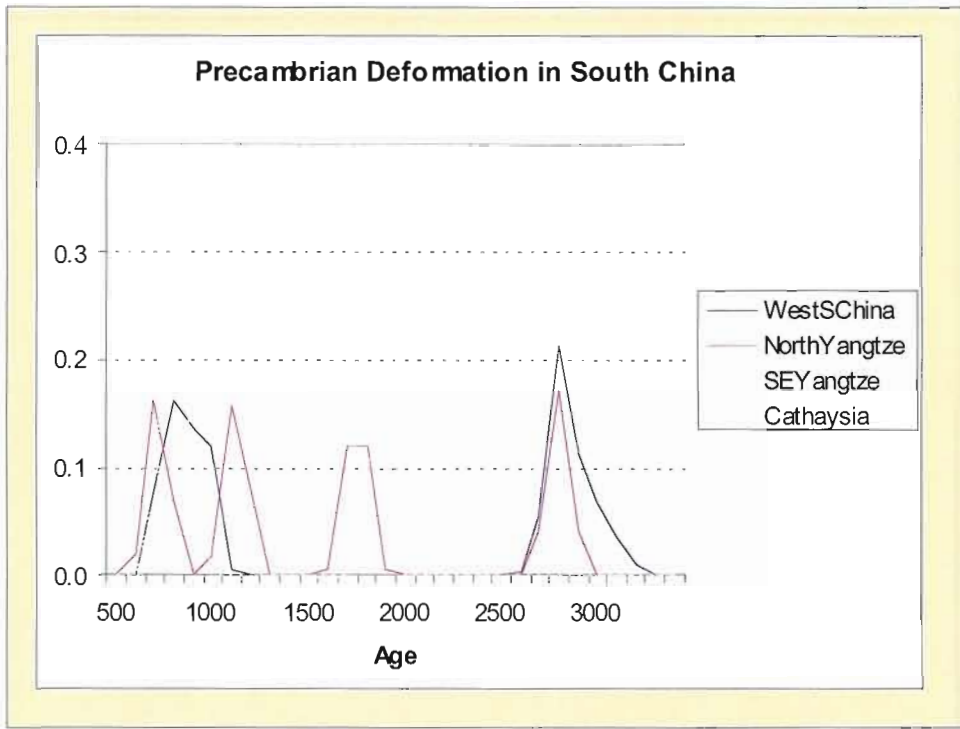
# Structural History of South China

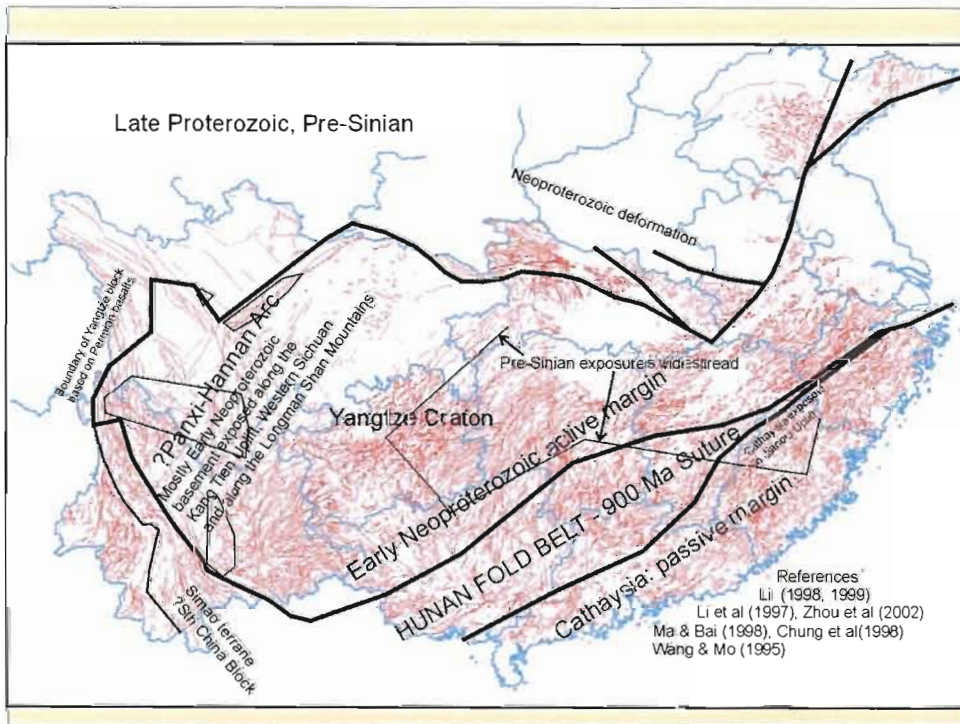
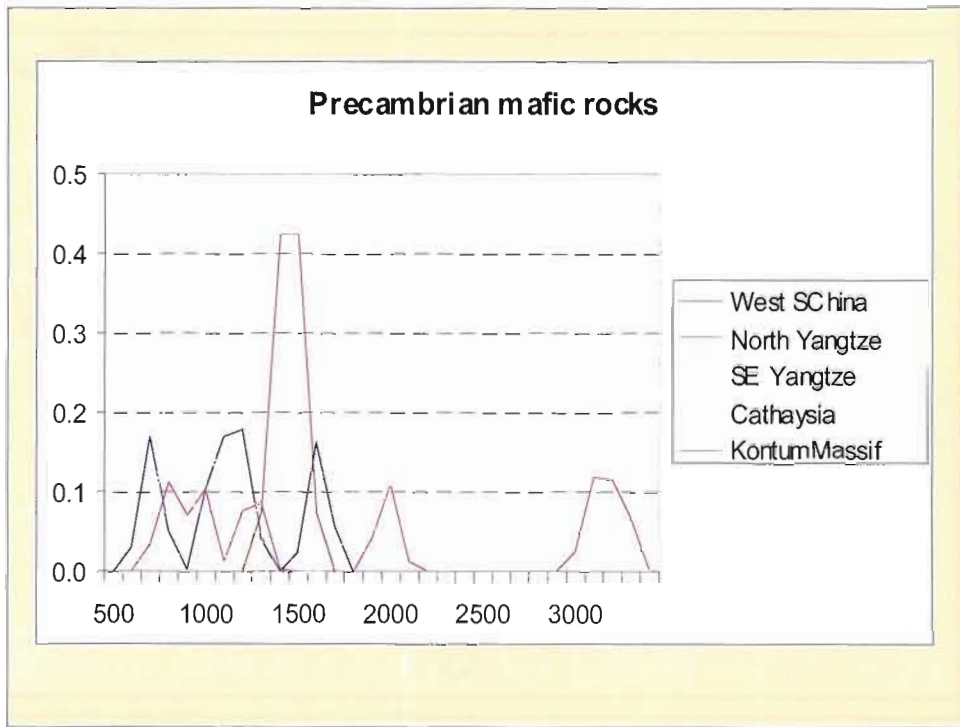
November 2002

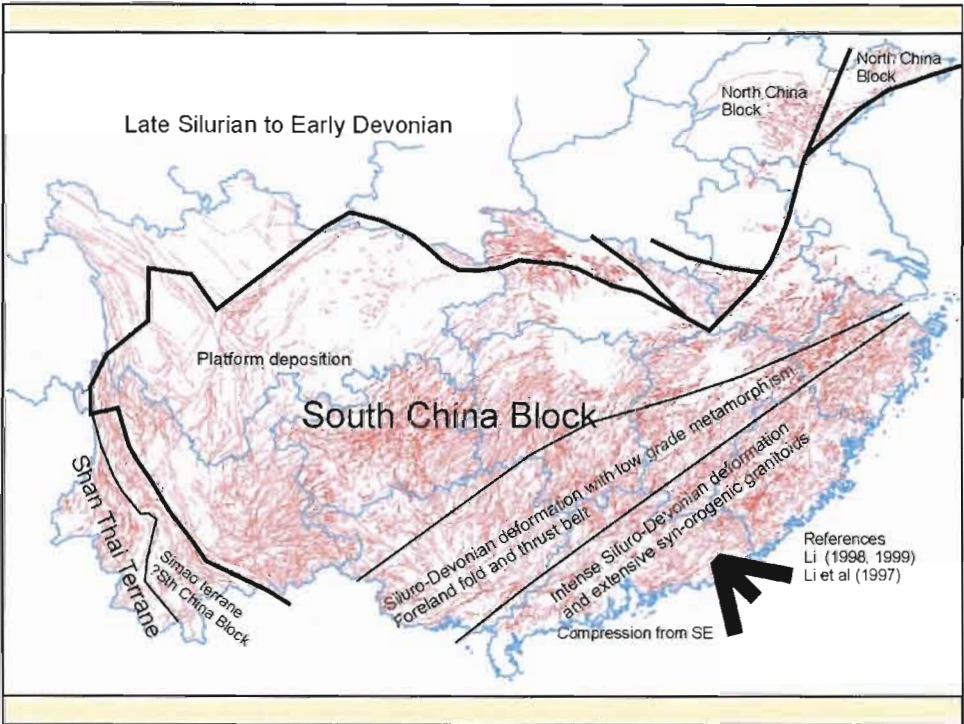
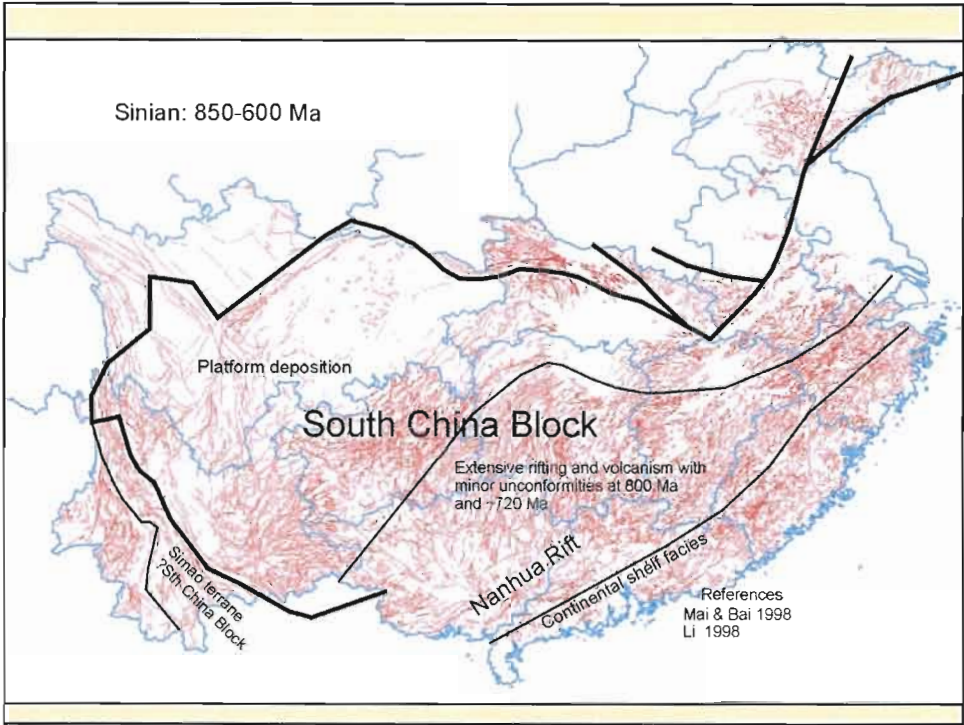
Ron Berry

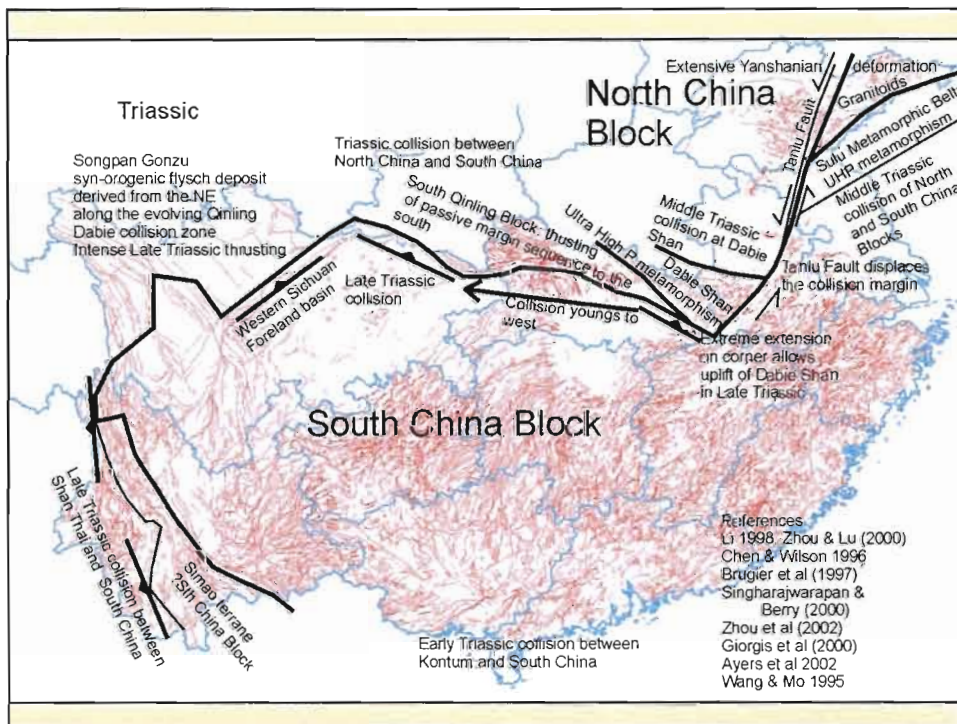
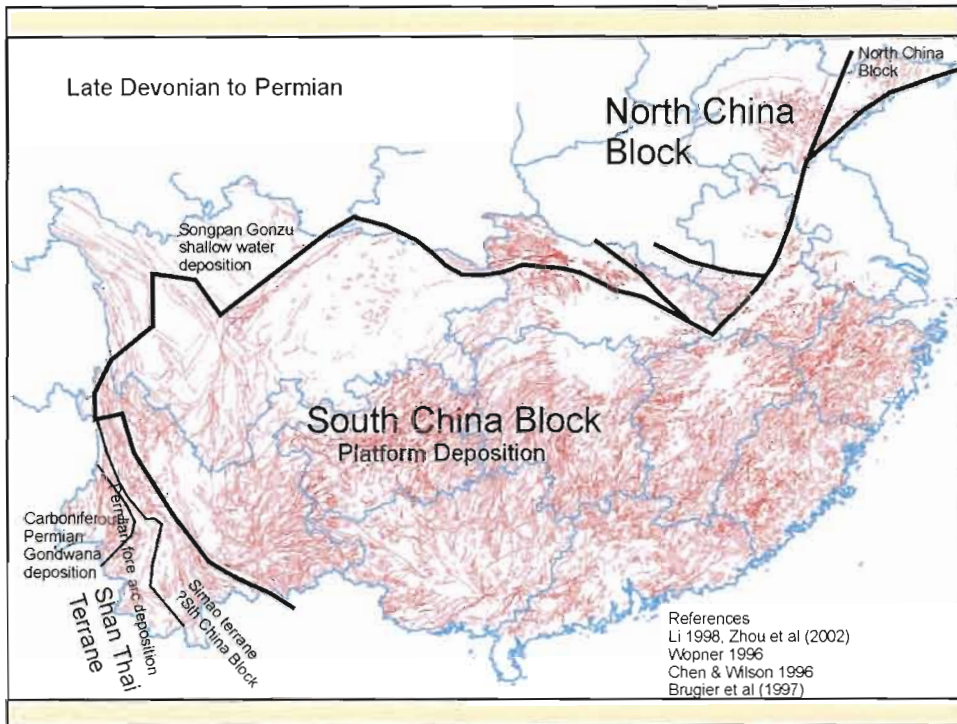
CODES SRC

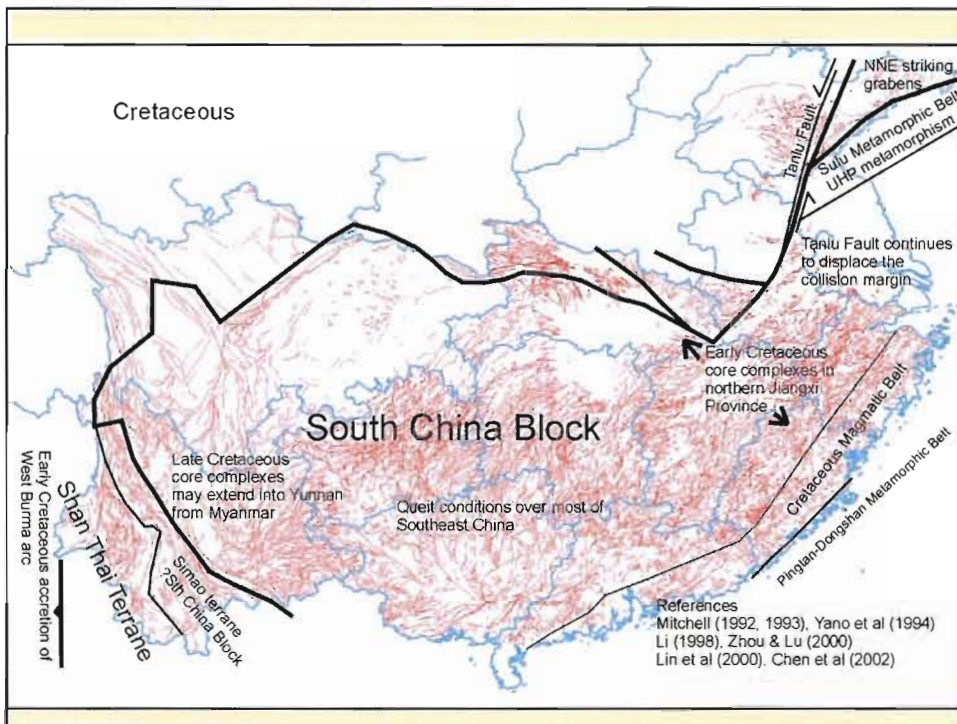
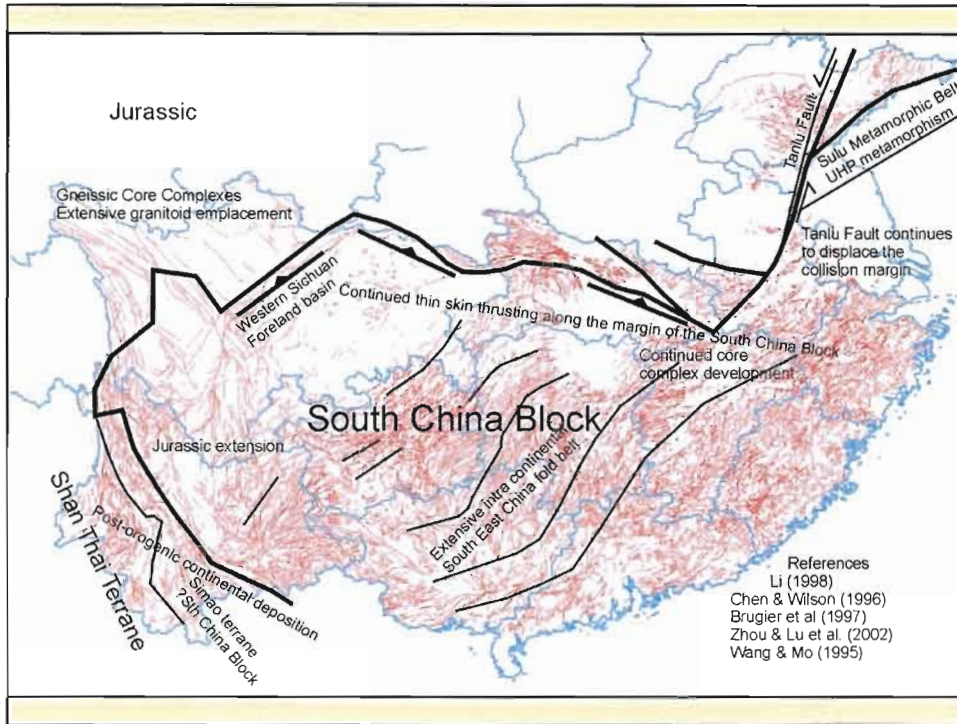


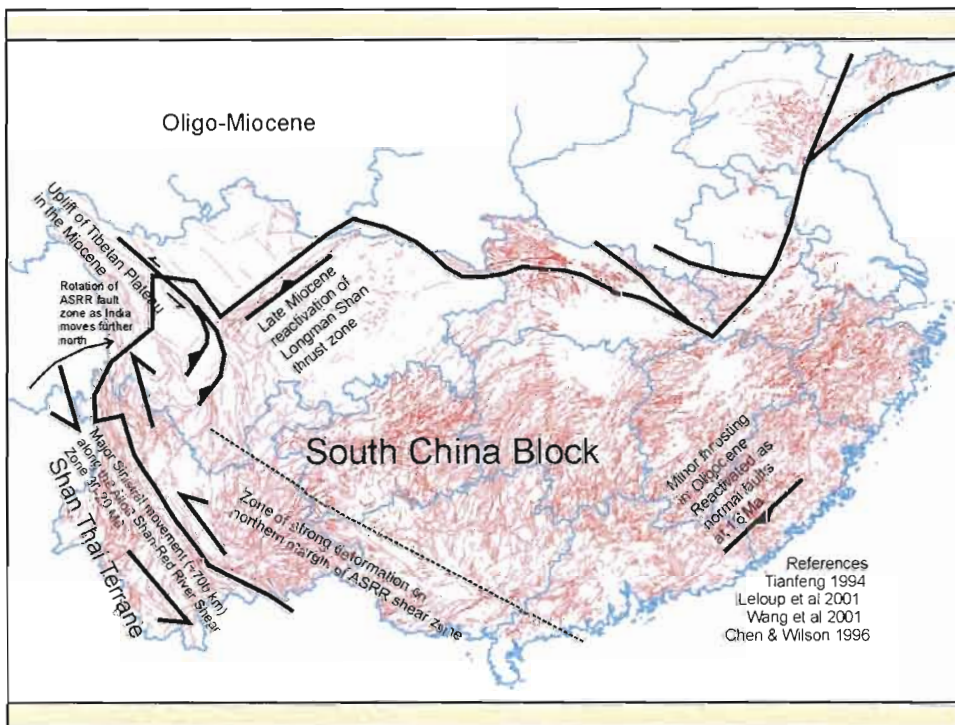
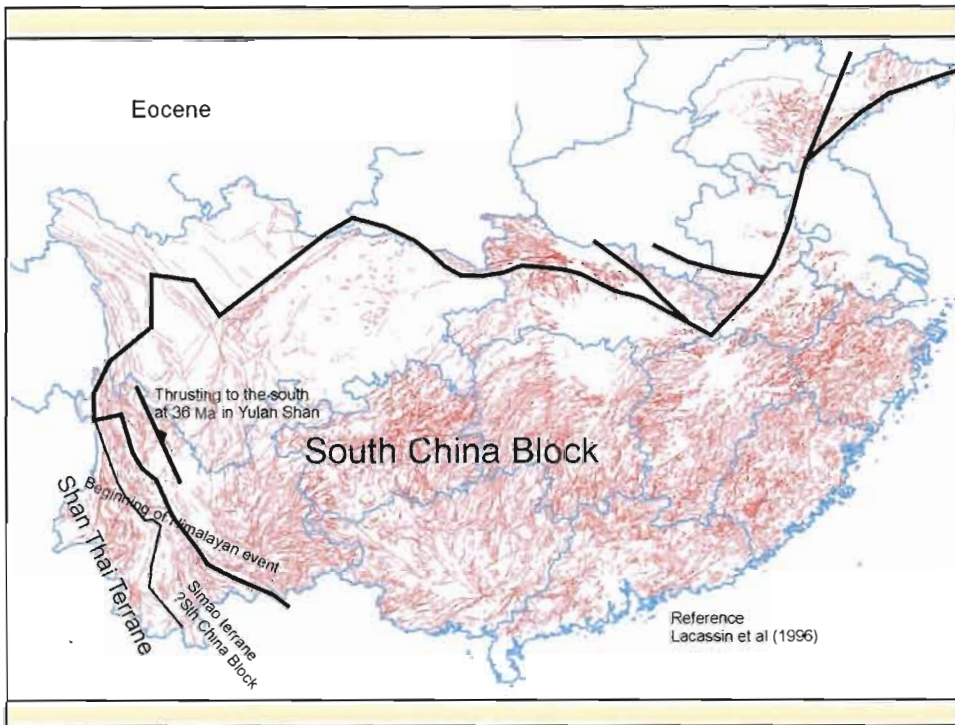


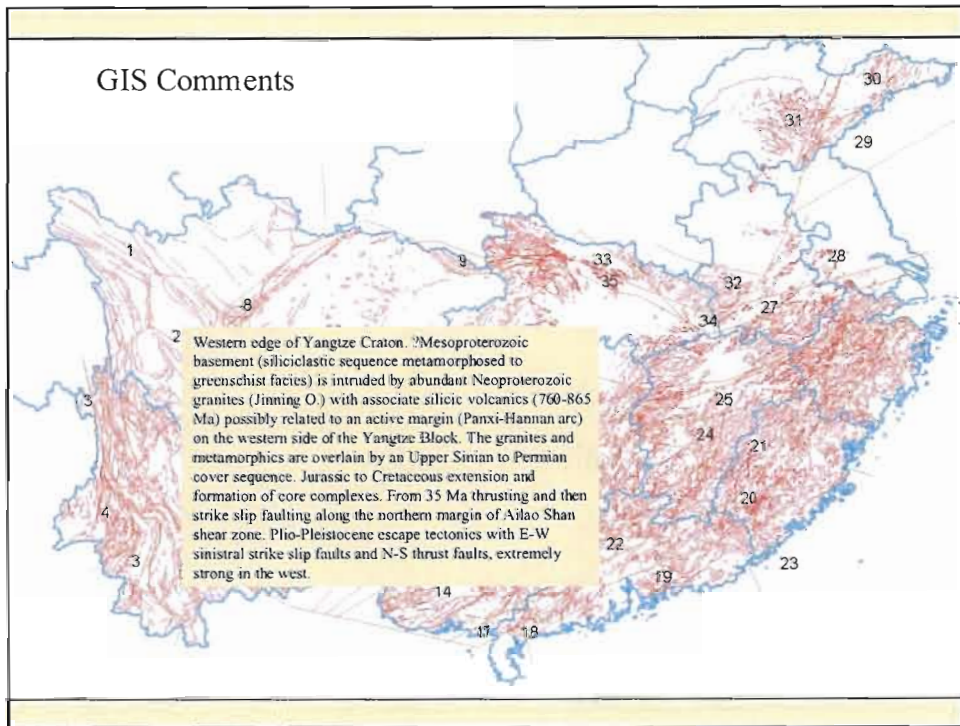
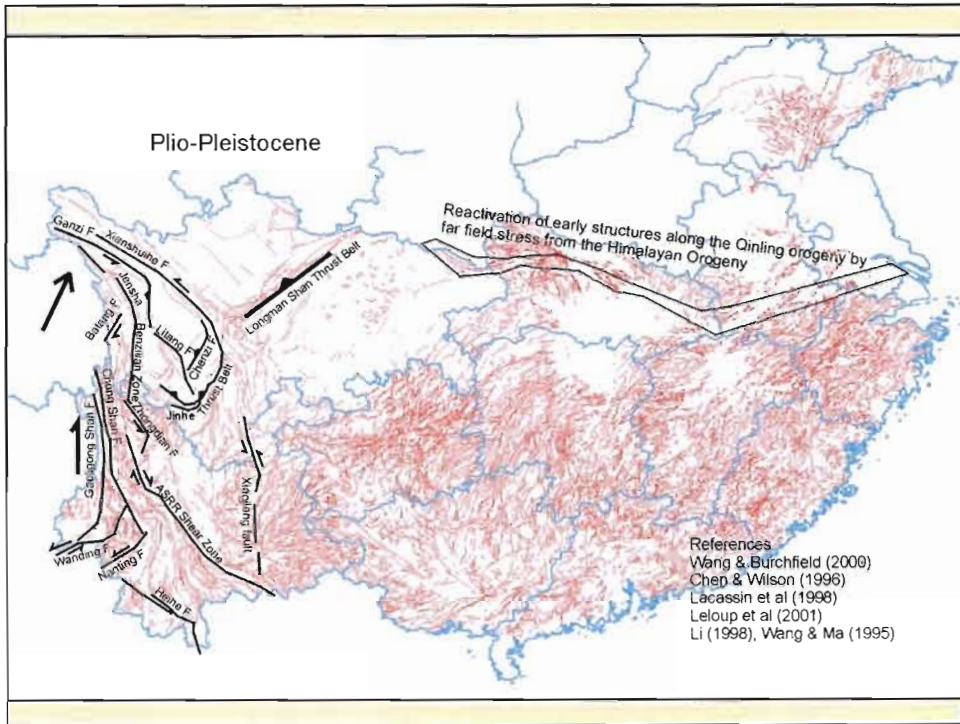












## References

- Ayers JC, Dunkle S, Gao S & Miller CF 2002. Constraints on timing of peak and retrograde metamorphism in the Dabie Shan ultrahigh-pressure metamorphic belt, east-central China, using U-Th-Pb dating of zircon and monazite. *Chemical Geology* 186, 315-331.
- Bringer O, Lancelotti JR & Malavieille J 1997. U-Pb dating on single detrital zircon grains from the Triassic Songpan-Ganze flysch (Central China): provenance and tectonic correlations. *EPSL* 152, 217-231.
- Chen W-S, Yang H-C, Wang X & Huang H 2002. Tectonic setting and exhumation history of the Pingtan-Dongshan Metamorphic Belt along the coastal area, Fujian province, southeast China. *J Asian Earth Science* 20, 829-840.
- Chen SF & Wilson CJL 1996. Emplacement of the Longman Shan thrust-nappe belt along the eastern margin of the Tibetan Plateau. *J Struct Geol* 18, 413-430.
- Chung SL, John BM, Wu G, Lo CH & Cong B 1998. The Emeishan flood basalts in SW China: a mantle plume initiation model and its connection with continental breakup and mass extinction at the Permian-Triassic boundary. In Flower et al (Eds), *Mantle Dynamics and Plate Interactions in East Asia*. AGU Geodynamics Series 27, 47-58.
- Georgis D, Cosca M & Li S 2000. Distribution and significance of extraneous argon in UHP eclogite (Sulu terran, China): insight from in situ  $^{40}\text{Ar}/^{39}\text{Ar}$  UV-laser ablation analysis. *EPSL* 181, 605-615.
- Houmou W, Boulter CA, Baoja K, Stow DAV & Zhongcheng W 1995. The Changning-Menglian suture zone: a segment of the major Caledonian-Gondwanan divide in Southeast Asia. *Tectonophysics*, 267-280.
- Lacassin R, Schärer U, Leloup PH, Arnaud N, Tapponeer P, Liu X & Zhang L 1996. Tertiary deformation and metamorphism SE of Tibet: the folded Tiger-leap decollement of NW Yunnan, China. *Tectonics* 15, 605-622.
- Lacassin R, Leloup PH, Phan Trong Trinh & Tapponeer P 1998a. Unconformity of red sandstones in north Vietnam: field evidence for Indosinian orogeny in northern Indochina? *Terra Nova* 10, 106-111.
- Lacassin R, Replumaz A & Leloup PH 1998b. Hairpin loops and slip sense inversion on southeast Asian strike-slip faults. *Geology* 26, 703-706.
- Lepvrier C, Maluski H, Nguyen Van Vuong, Roques D, Azencit V & Rangin C 1997. Indosinian NW-trending shear zones within the Trung Son belt (Vietnam).  $^{40}\text{Ar}/^{39}\text{Ar}$  Triassic ages and Cretaceous to Cenozoic overprints. *Tectonophysics* 283, 105-127.
- Leloup PH, Lacassin R, Tapponeer P, Schärer U, and others 1995. The Ailao Shan-Red River shear zone (Yunnan, China). Tertiary transform boundary of Indochina. *Tectonophysics* 251, 3-84.
- Leloup PH, Arnaud N, Lacassin R, Kienast JR, Harrison TM, Phan Trong TT, Replumaz A & Tapponeer P 2001. New constraints on the structure, thermochronology, and timing of the Ailao Shan-Red River shear zone, SE Asia. *JGR* 106, 6683-6732.
- Li ZX 1998. Tectonic history of the major Asian lithospheric blocks since the Mid-Proterozoic: a synthesis. In Flower et al (Eds), *Mantle Dynamics and Plate Interactions in East Asia*. AGU Geodynamics Series 27, 221-243.
- Li XH 1999. U-Pb zircon ages of granites from the southern margin of the Yangtze block: timing of Neoproterozoic-Jurassic Orogeny in SE China and implications for Rodinia assembly. *Precambrian Res* 97, 43-57.
- Li XH, Zhao JX, McCulloch MT, Zhou GQ & Xing FM 1997. Geochemical and Sm-Nd isotopic study of Neoproterozoic ophiolites from southeastern China: petrogenesis and tectonic implications. *Precambrian Res* 81, 129-144.
- Xing Yuan Mai & Jin Ba 1998. *Precambrian crustal evolution of China*. Springer, Berlin 331 pp.
- Meng Q-R & Zhang G-W 2000. Geologic framework and tectonic evolution of the Qailong orogen, central China. *Tectonophysics* 323, 183-196.
- Mitchell AHG 1992. Late Permian-Mesozoic events and the Mergau Group nappe in Myanmar and Thailand. *J Southeast Asian Earth Sciences*, 7, 165-178.
- Mitchell AHG 1993. Cretaceous-Cenozoic tectonic events in the western Myanmar (Burma)-Assam region. *J. Geol Soc London* 150(6), pp 1089-1102.
- Metcalfe I 1996. Pre-Cretaceous evolution of SE Asian terranes. In Hall R & Blundell DJ (eds) *Tectonic evolution of Southeast Asia*. Geological Society, London: Special Publication, 106, pp 97-122.
- Singhanjwarapan S & Berry RF 2000. Tectonic implications of the Nan Suture Zone and its relationship to the Sukhothai Fold Belt, Northern Thailand. *J Asian Earth Sc* 18, 663-674.
- Takao Yano, Wu Genyao, Tang Mangoung & Sha Shaoli 1994. Tectono-sedimentary development of backarc continental basin in Yunnan, southern China. *J Southeast Asian Earth Sc* 9, 153-166.
- Tianfeng W 1994. Intraplate deformation, tectonic stress field and their application for eastern China in the Meso-Cenozoic. Press of China University of Geosciences 156pp.
- Wang F & Burchfield RC 2000. Late Cenozoic to Holocene deformation in southwestern Sichuan and adjacent Yunnan, China, and its role in formation of the southeastern part of the Tibetan Plateau. *GSA Bull* 112, 413-423.
- Wang Y & Ma X 1995. Basic characteristics of active tectonics in China. *Episodes* 18, 73-76.
- Wang H & Mo X 1995. An outline of the tectonic evolution of China. *Episodes* 18, 6-16.
- Wang JH, Ai Yin, Harrison TM, Grove M, Zhang Y-Q & Xie G-H 2001. A tectonic model for Cenozoic igneous activities in the eastern Indo-Asian collision zone. *EPSL* 188, 123-133.
- Wei Lin, Faure M, Mente P, Schärer U, Liangsheng Zhang & Yan Sun 2000. Tectonics of SE China: new insights from the Lushan massif (Jiangxi Province). *Tectonics* 19, 852-871.
- Wagner H 1996. Gondwanan origin of the Baoshan and Tengchong terranes of west Yunnan. In Hall R & Blundell DJ (eds) *Tectonic evolution of Southeast Asia*. Geological Society, London: Special Publication, 106, pp 539-548.
- Yokoyama M, Liu Y, Hataji N, & Ohtani Y-I 2001. Palaeomagnetic study of Upper Jurassic rocks from the Sichuan basin: tectonic aspects for the collision between the Yangtze Block and the North China Block. *EPSL* 19 273-285.
- Zhou T & Lu G 2000. Tectonics, granulites and Mesozoic gold deposits in East Shandong, China. *Ore geology Reviews* 16, 71-90.
- Zhou M-F, Yan D-P, Kennedy AK, Lu Y & Dang J 2002. SHRIMP U-Pb zircon geochronological and geochemical evidence for Neoproterozoic arc-magmatism along the western margin of the Yangtze Block, South China. *EPSL* 196, 51-67.